

**LOT 11746
(PARKING BUILDING)**

Drawing Name : Location map

Drawing Stage: Proposed Map

Scale: N.T.S

PLANNERS

Drawn by: Manha

Revised by:

Drawn date: 22nd Aug 2024

Revised date:

Checked by:

SURVEYORS

Surveyed by:

Revised by:

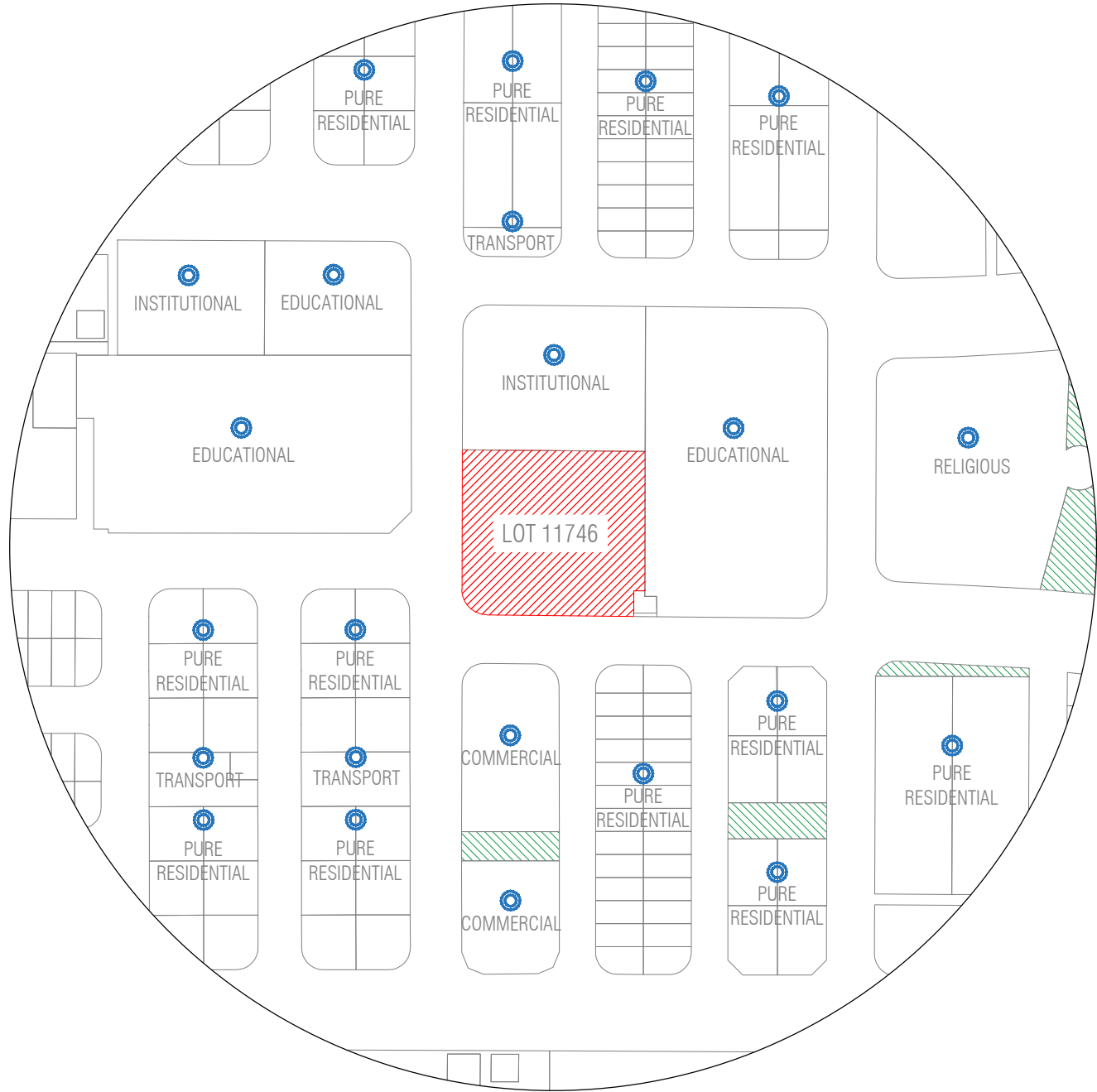
Surveyed date:

Revised Date:

Checked by:

Approved by:





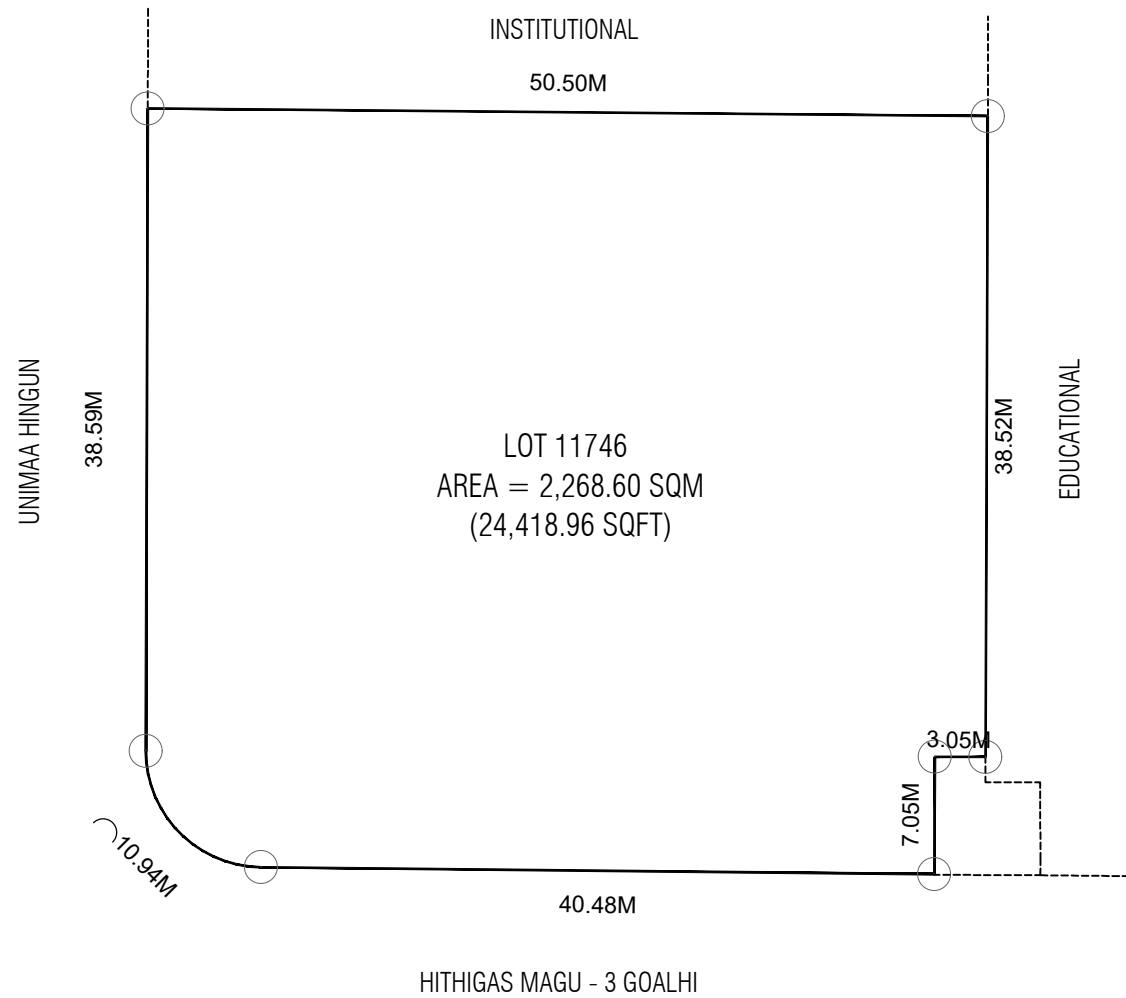
- LEGEND:
- COMPLETED
 - ONGOING
 - ALLOCATED
 - PROPOSED

LOT 11746 (PARKING BUILDING)		
Drawing Name : Site context plan	Drawing Stage: Proposed Map	Scale: N.T.S

PLANNERS	
Drawn by: Manha	Revised by:
Drawn date: 22nd Aug 2024	Revised date:
Checked by:	

SURVEYORS	
Surveyed by:	Revised by:
Surveyed date:	Revised Date:
Checked by:	Approved by:





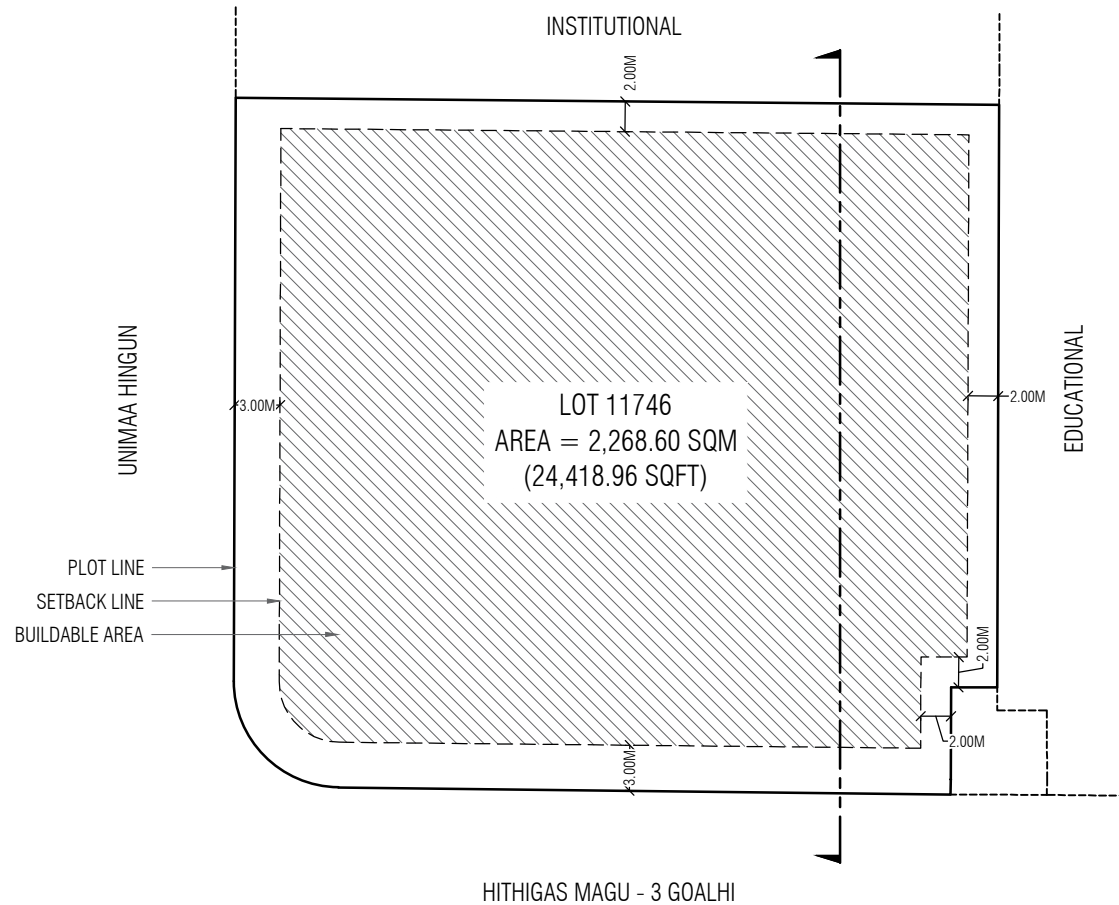
PLEASE NOTE THAT THIS IS NOT A SURVEYED MAP AND THE INFORMATION IN THIS DRAWING IS SUBJECT TO CHANGE.

LOT 11746 (PARKING BUILDING)		
Drawing Name : Plot map	Drawing Stage: Proposed Map	Scale: N.T.S

PLANNERS	
Drawn by: Manha	Revised by:
Drawn date: 22nd Aug 2024	Revised date:
Checked by:	

SURVEYORS	
Surveyed by:	Revised by:
Surveyed date:	Revised Date:
Checked by:	Approved by:





Lot Number	Description	Land Use	Plot Area	Foot Print	Gross Floor Area (G.F.A)	Plot Ratio (F.S.I)	Site Coverage	Floors / Max Height	Minimum Number of Cars	Minimum Number of Motobike
11746	Parking Building	Parking	2,268.60 SQM	1,701.45 SQM	12,760.88 SQM	5.6	75%	8 Floors / 29.2m	281	246
			24,418.96 SQFT	18,314.24 SQFT	137,356.84 SQFT					

**LOT 11746
(PARKING BUILDING)**

Drawing Name : Setback plan

Drawing Stage: Proposed Map

Scale: N.T.S

PLANNERS

Drawn by: Manha

Revised by: Ziya

Drawn date: 22nd Aug 2024

Revised date: 9 September 2024

Checked by:

SURVEYORS

Surveyed by:

Revised by:

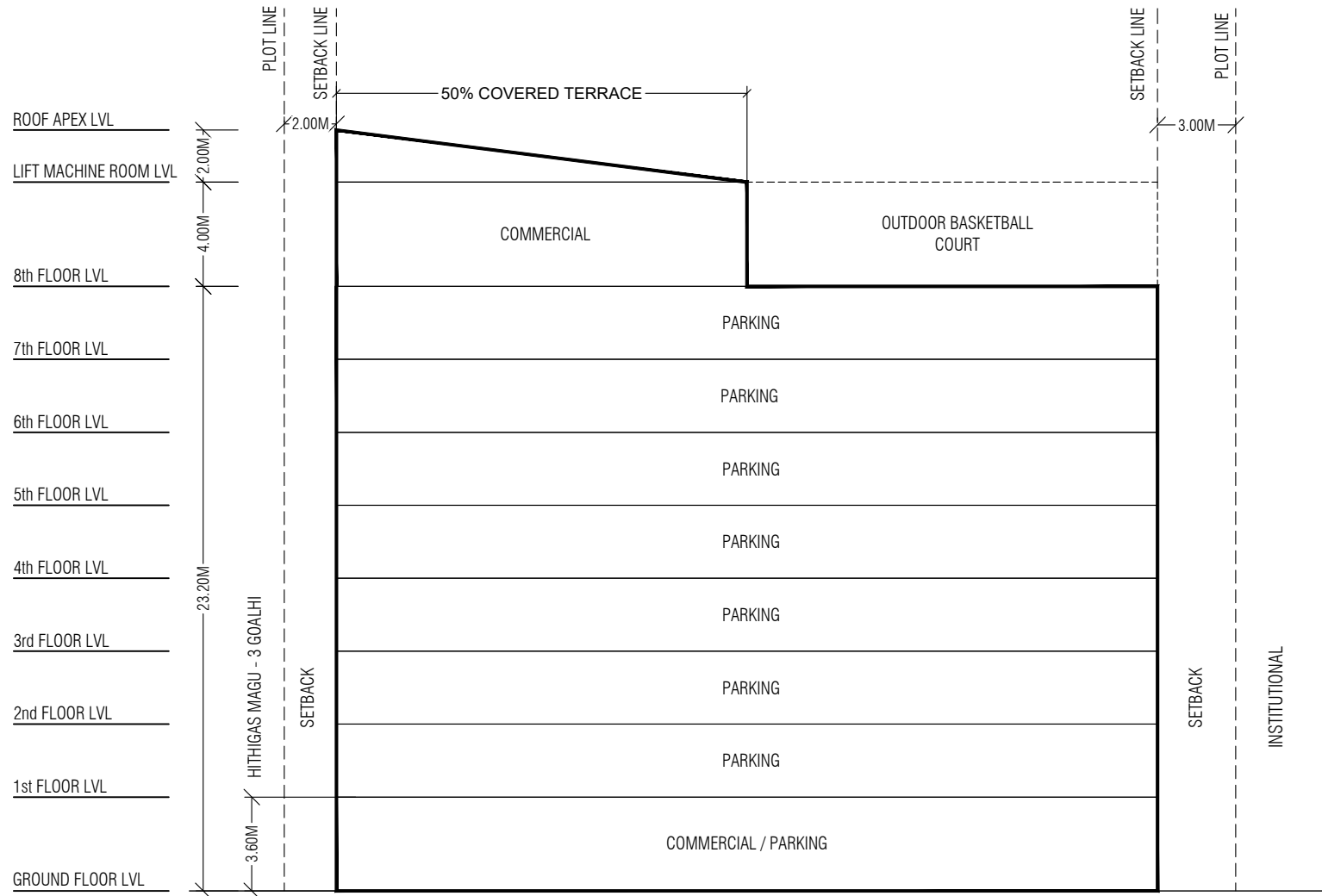
Surveyed date:

Revised Date:

Checked by:

Approved by:





LOT 11746
(PARKING BUILDING)

Drawing Name : Conceptual section

Drawing Stage: Proposed Map

Scale: N.T.S

PLANNERS

Drawn by: Manha

Revised by: Ziya

Drawn date: 19th Aug 2024

Revised date: 9 September 2024

Checked by:

SURVEYORS

Surveyed by:

Revised by:

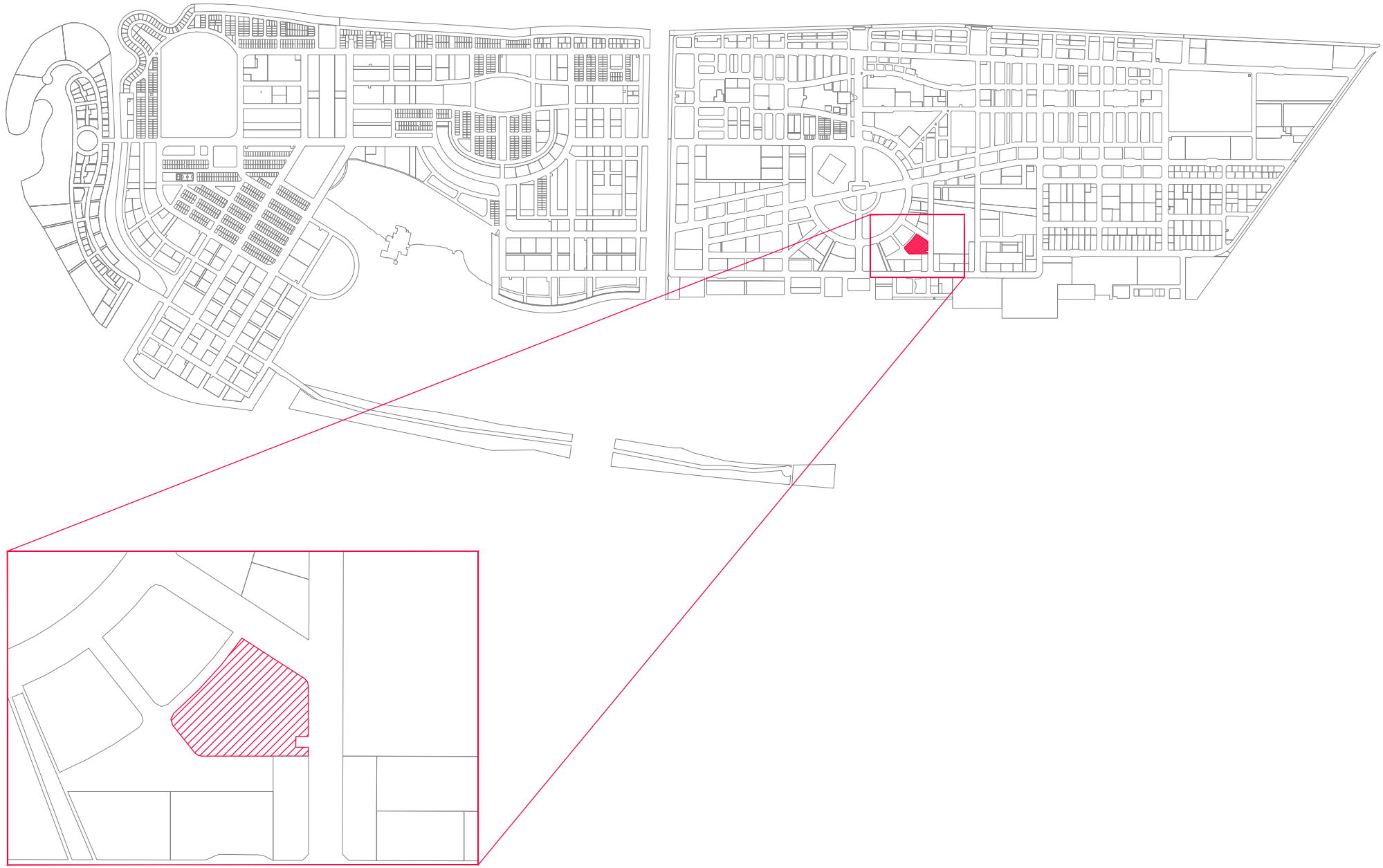
Surveyed date:

Revised Date:

Checked by:

Approved by:





**LOT 11822
(PARKING BUILDING)**

Drawing Name : Location map

Drawing Stage: Proposed Map

Scale: N.T.S

PLANNERS

Drawn by: Naushad

Revised by: Hiyala

Drawn date: 16th July 2023

Revised date: 19th Aug 2023

Checked by:

SURVEYORS

Surveyed by:

Revised by:

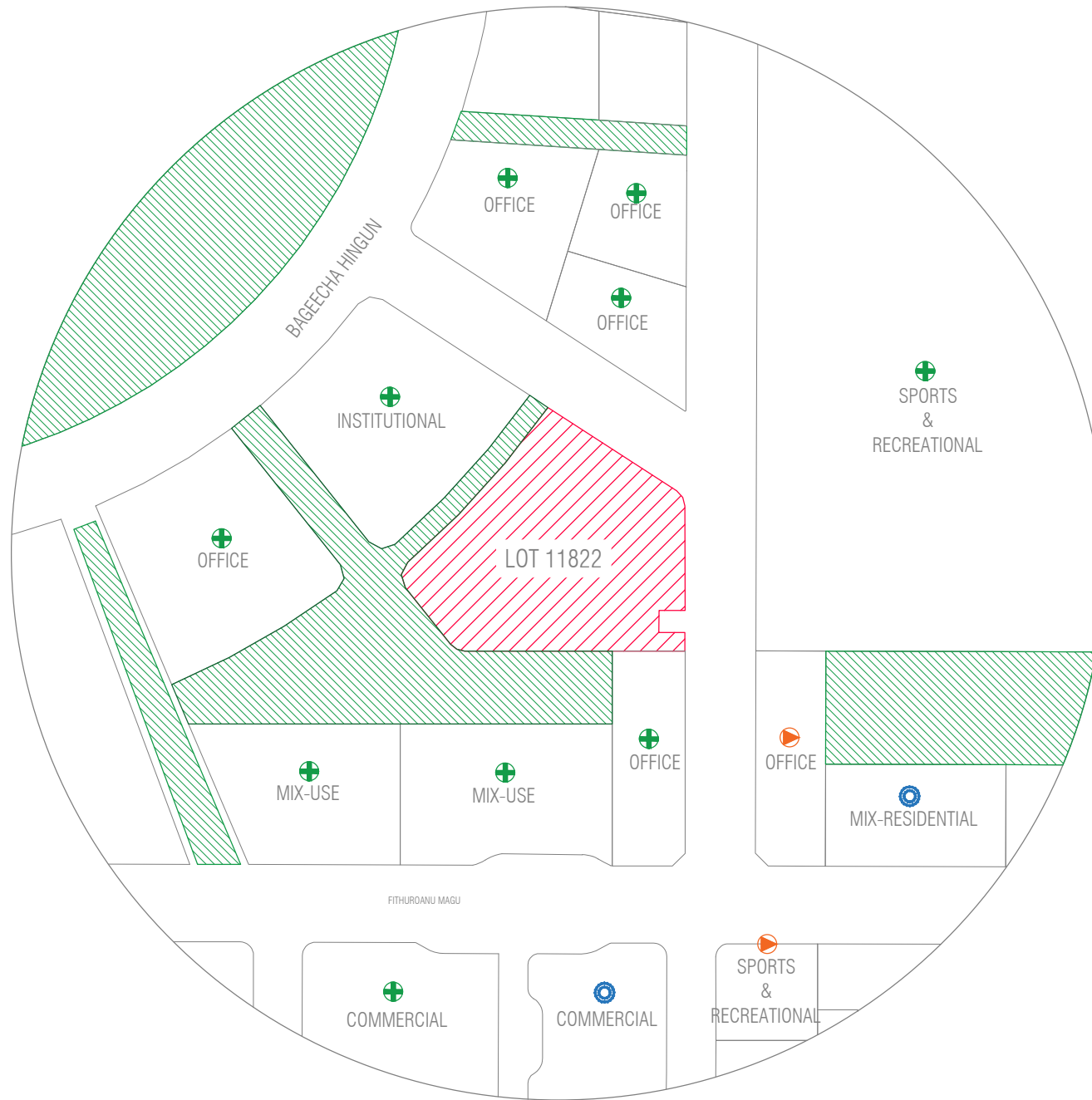
Surveyed date:

Revised Date:

Checked by:

Approved by:






LEGEND:

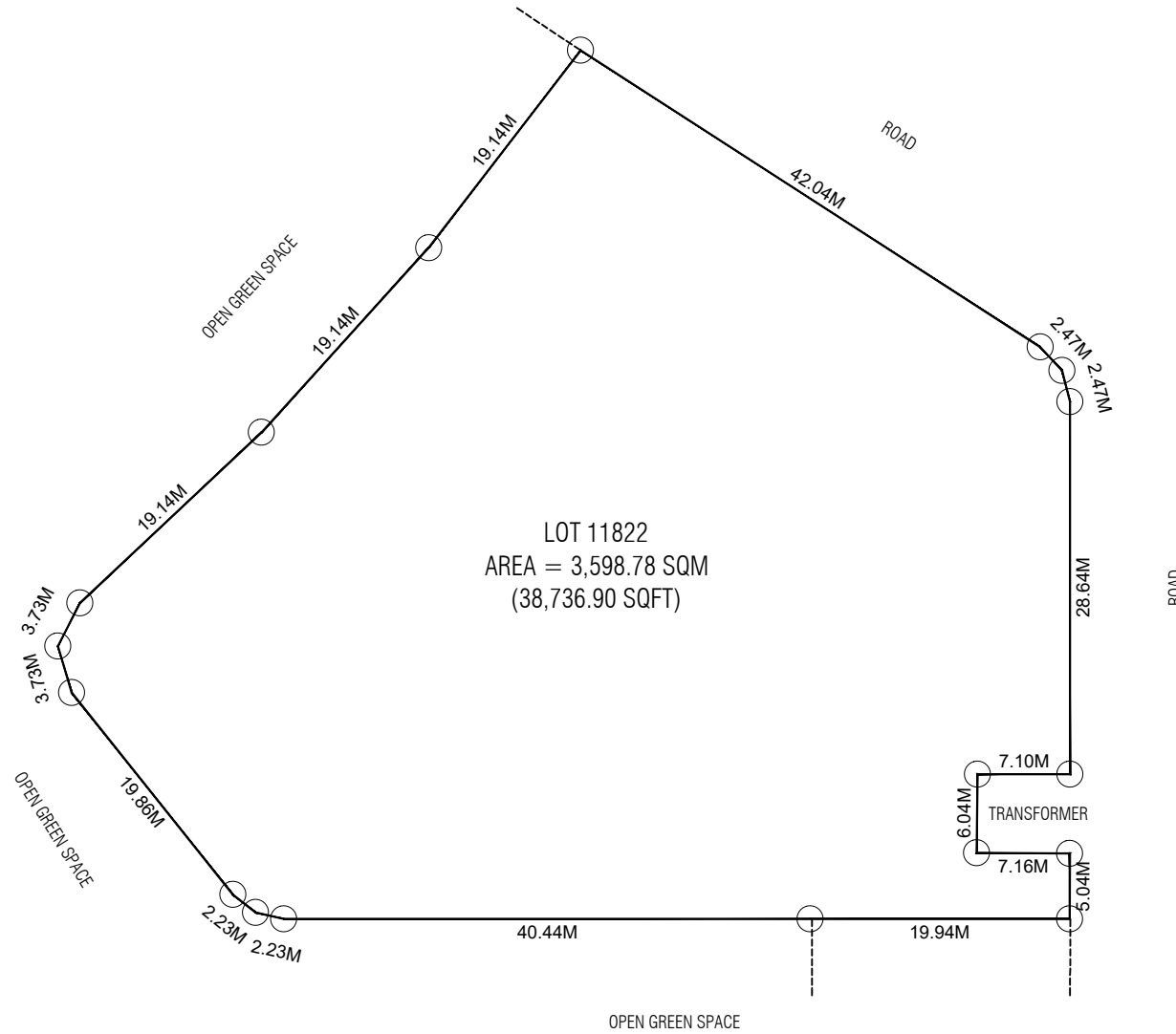
-  COMPLETED
-  ONGOING
-  ALLOCATED
-  PROPOSED

LOT 11822 (PARKING BUILDING)		
Drawing Name : Site context plan	Drawing Stage: Proposed Map	Scale: N.T.S

PLANNERS	
Drawn by: Hiyala	Revised by:
Drawn date: 19th Aug 2024	Revised date:
Checked by:	

SURVEYORS	
Surveyed by:	Revised by:
Surveyed date:	Revised Date:
Checked by:	Approved by:





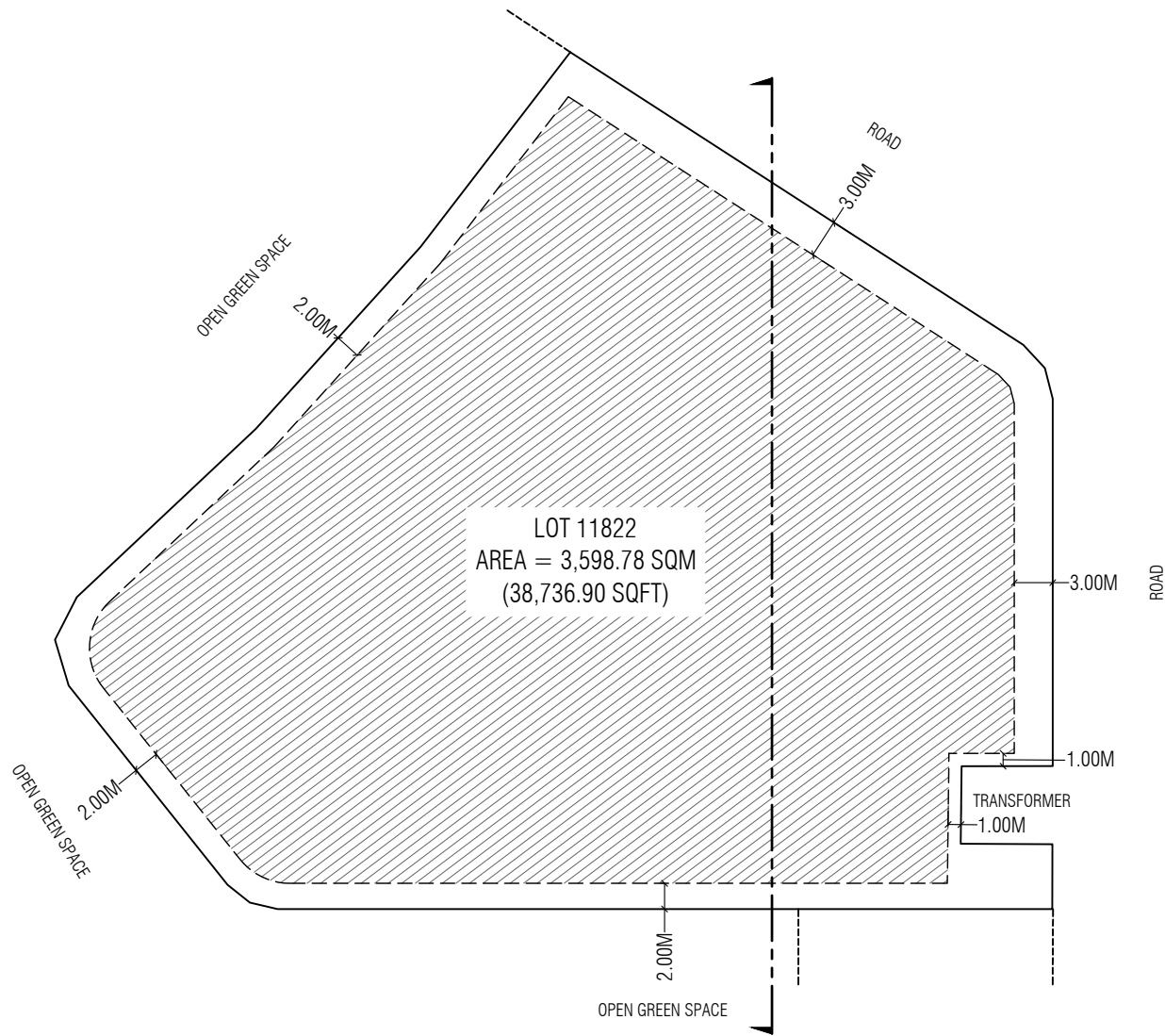
PLEASE NOTE THAT THIS IS NOT A SURVEYED MAP AND THE INFORMATION IN THIS DRAWING IS SUBJECT TO CHANGE.

LOT 11822 (PARKING BUILDING)		
Drawing Name : Plot map	Drawing Stage: Proposed Map	Scale: N.T.S

PLANNERS	
Drawn by: Naushad	Revised by: Hiyala
Drawn date: 16th July 2023	Revised date: 19th Aug 2023
Checked by:	

SURVEYORS	
Surveyed by:	Revised by:
Surveyed date:	Revised Date:
Checked by:	Approved by:





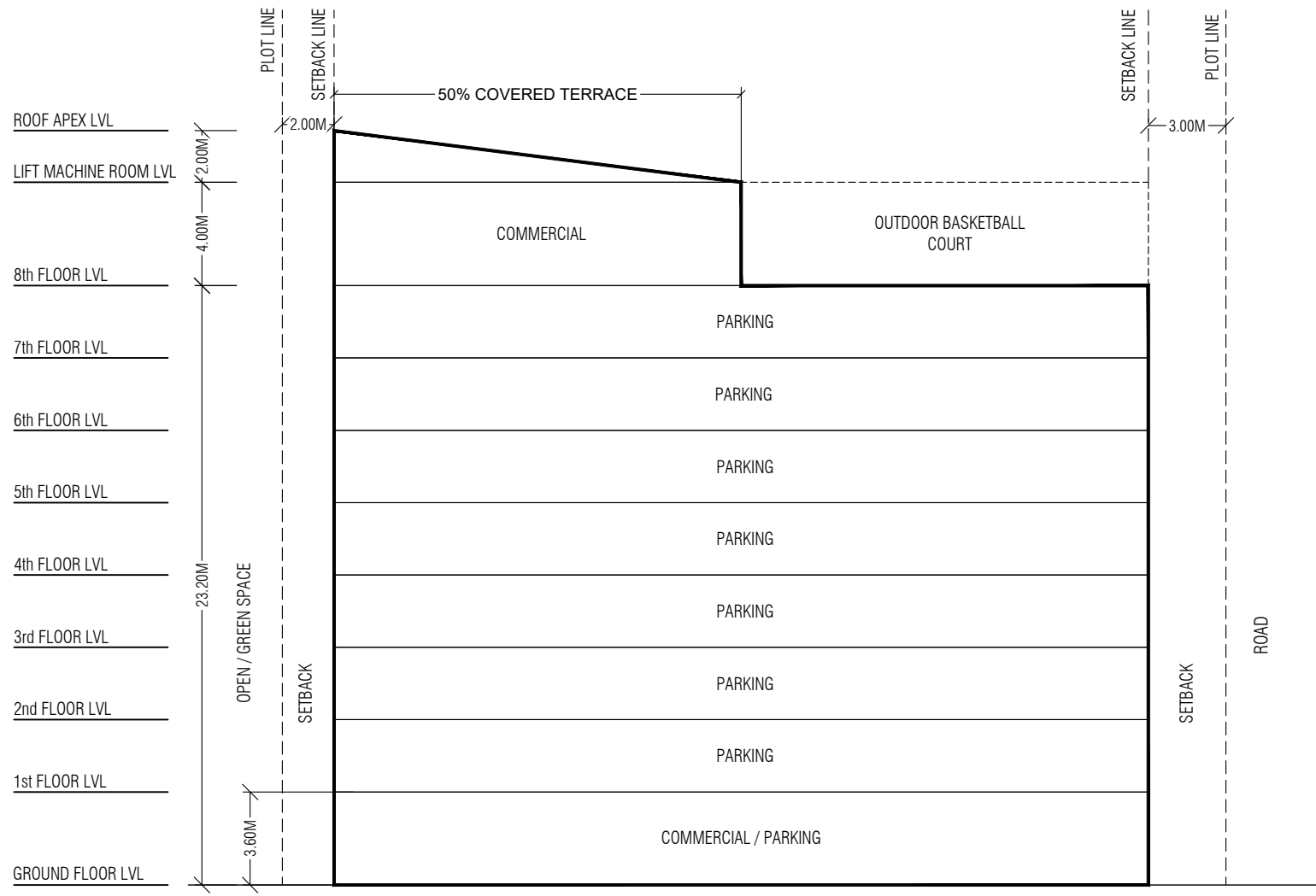
Lot Number	Description	Land Use	Plot Area	Foot Print	Gross Floor Area (G.F.A)	Plot Ratio (F.S.I)	Site Coverage	Floors / Max Height	Minimum Number of Cars	Minimum Number of Motobike
11822	Parking Building	Parking	3,598.78 SQM	2,699.09 SQM	20,243.18 SQM	5.6	75%	8 Floors / 29.2m	444	389
			38,736.90 SQFT	29,052.73 SQFT	217,895.57 SQFT					

LOT 11822 (PARKING BUILDING)		
Drawing Name : Setback plan	Drawing Stage: Proposed Map	Scale: N.T.S

PLANNERS	
Drawn by: Hiyala	Revised by: Ziya
Drawn date: 19th Aug 2024	Revised date: 9 September 2024
Checked by:	

SURVEYORS	
Surveyed by:	Revised by:
Surveyed date:	Revised Date:
Checked by:	Approved by:





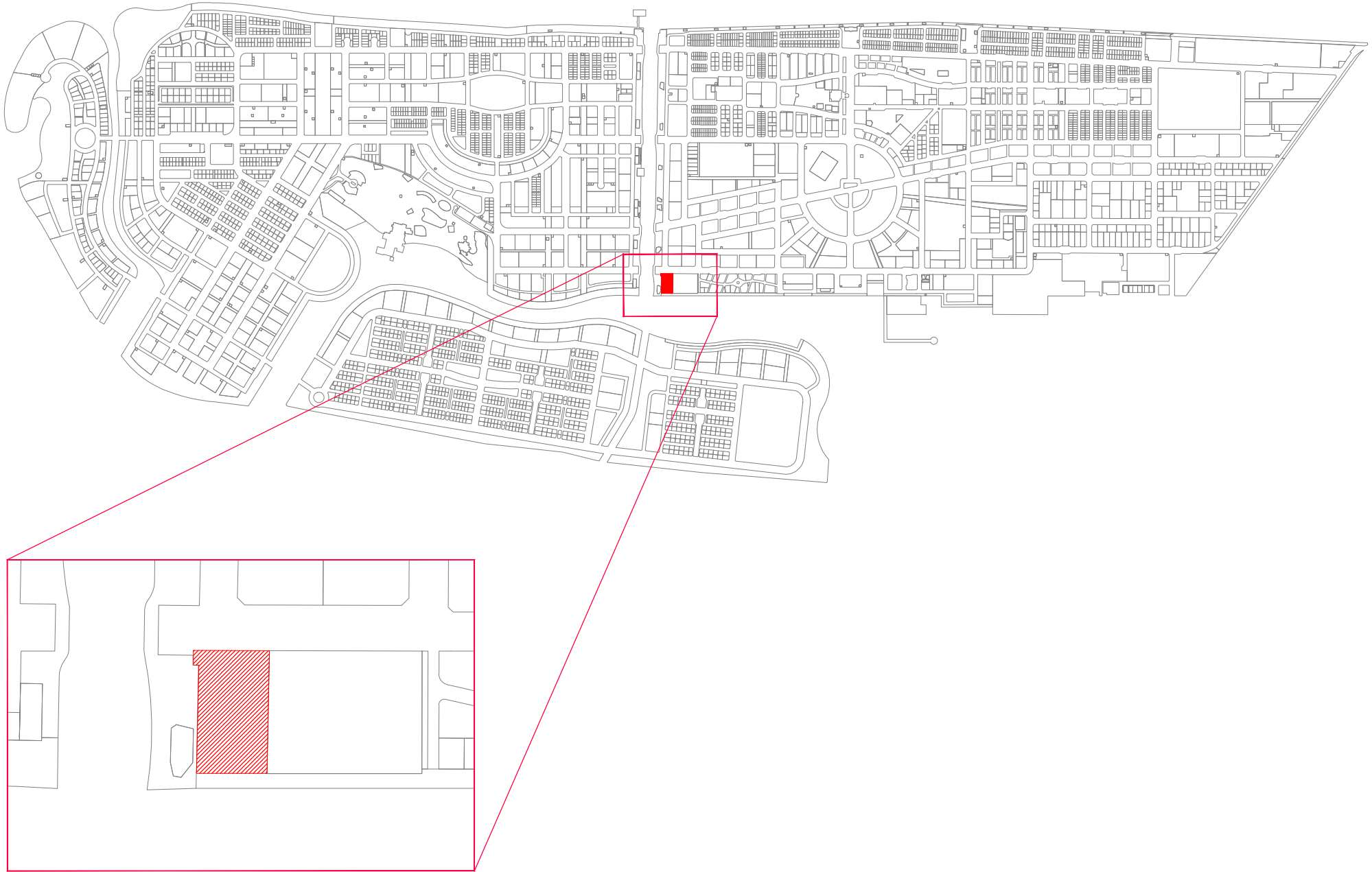
PLEASE NOTE THAT MULTIPURPOSE COURT MUST NOT ENTAIL FUTSAL/FOOTBALL COURTS

LOT 11822 (PARKING BUILDING)		
Drawing Name : Conceptual section	Drawing Stage: Proposed Map	Scale: N.T.S

PLANNERS	
Drawn by: Hiyala	Revised by: Ziya
Drawn date: 19th Aug 2024	Revised date: 9 September 2024
Checked by:	

SURVEYORS	
Surveyed by:	Revised by:
Surveyed date:	Revised Date:
Checked by:	Approved by:





**LOT 11872
(PARKING BUILDING)**

Drawing Name : Location map

Drawing Stage: Proposed Map

Scale: N.T.S

PLANNERS

Drawn by: Manha

Revised by:

Drawn date: 22nd Aug 2024

Revised date:

Checked by:

SURVEYORS

Surveyed by:

Revised by:

Surveyed date:

Revised Date:

Checked by:

Approved by:






LEGEND:

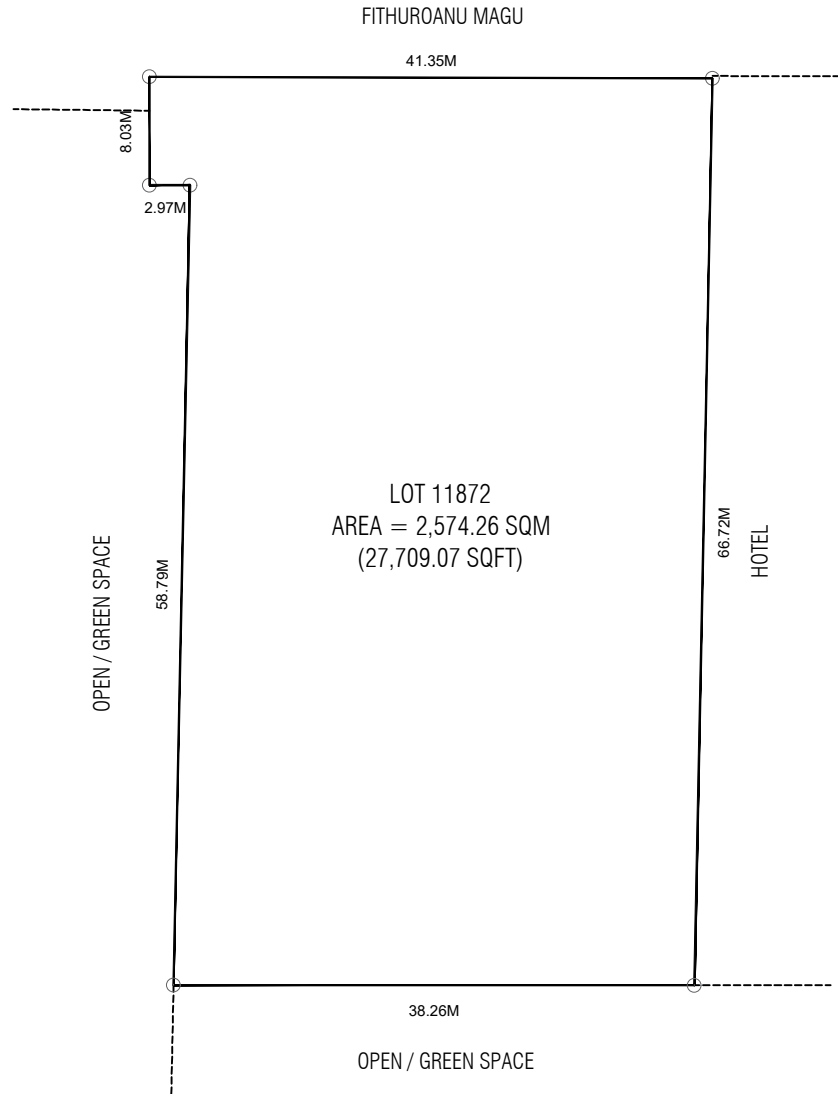
-  COMPLETED
-  ONGOING
-  ALLOCATED
-  PROPOSED

LOT 11872 (PARKING BUILDING)		
Drawing Name : Site context plan	Drawing Stage: Proposed Map	Scale: N.T.S

PLANNERS	
Drawn by: Manha	Revised by:
Drawn date: 22nd Aug 2024	Revised date:
Checked by:	

SURVEYORS	
Surveyed by:	Revised by:
Surveyed date:	Revised Date:
Checked by:	Approved by:





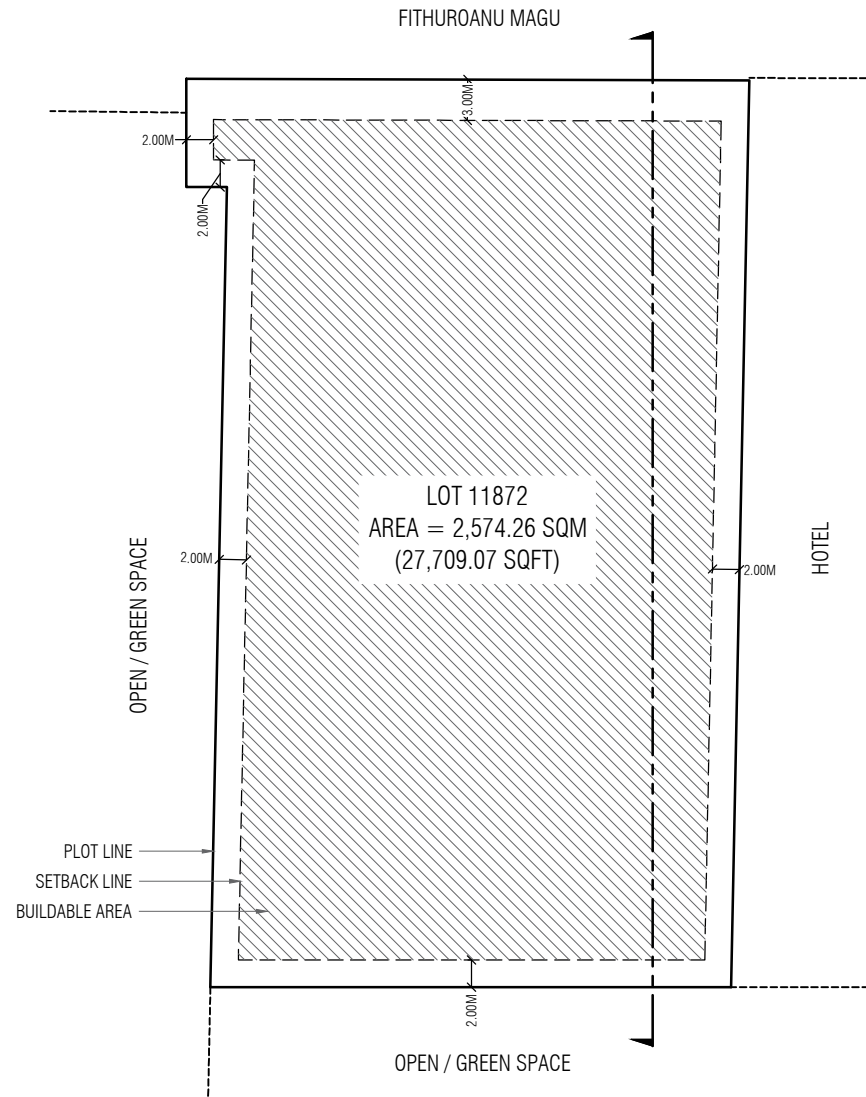
PLEASE NOTE THAT THIS IS NOT A SURVEYED MAP AND THE INFORMATION IN THIS DRAWING IS SUBJECT TO CHANGE.

LOT 11872 (PARKING BUILDING)		
Drawing Name : Plot map	Drawing Stage: Proposed Map	Scale: N.T.S

PLANNERS	
Drawn by: Manha	Revised by:
Drawn date: 22nd Aug 2024	Revised date:
Checked by:	

SURVEYORS	
Surveyed by:	Revised by:
Surveyed date:	Revised Date:
Checked by:	Approved by:





Lot Number	Description	Land Use	Plot Area	Foot Print	Gross Floor Area (G.F.A)	Plot Ratio (F.S.I)	Site Coverage	Floors / Max Height	Minimum Number of Cars	Minimum Number of Motobike
11872	Parking Building	Parking	2,574.26 SQM	2,059.41 SQM	15,445.58 SQM	6.0	80%	8 Floors / 29.2m	318	278
			27,709.07 SQFT	22,167.28 SQFT	166,254.68 SQFT					

**LOT 11872
(PARKING BUILDING)**

Drawing Name : Setback plan

Drawing Stage: Proposed Map

Scale: N.T.S

PLANNERS

Drawn by: Manha

Revised by: Hiyala

Drawn date: 22nd Aug 2024

Revised date: 9th Sept 2024

Checked by:

SURVEYORS

Surveyed by:

Revised by:

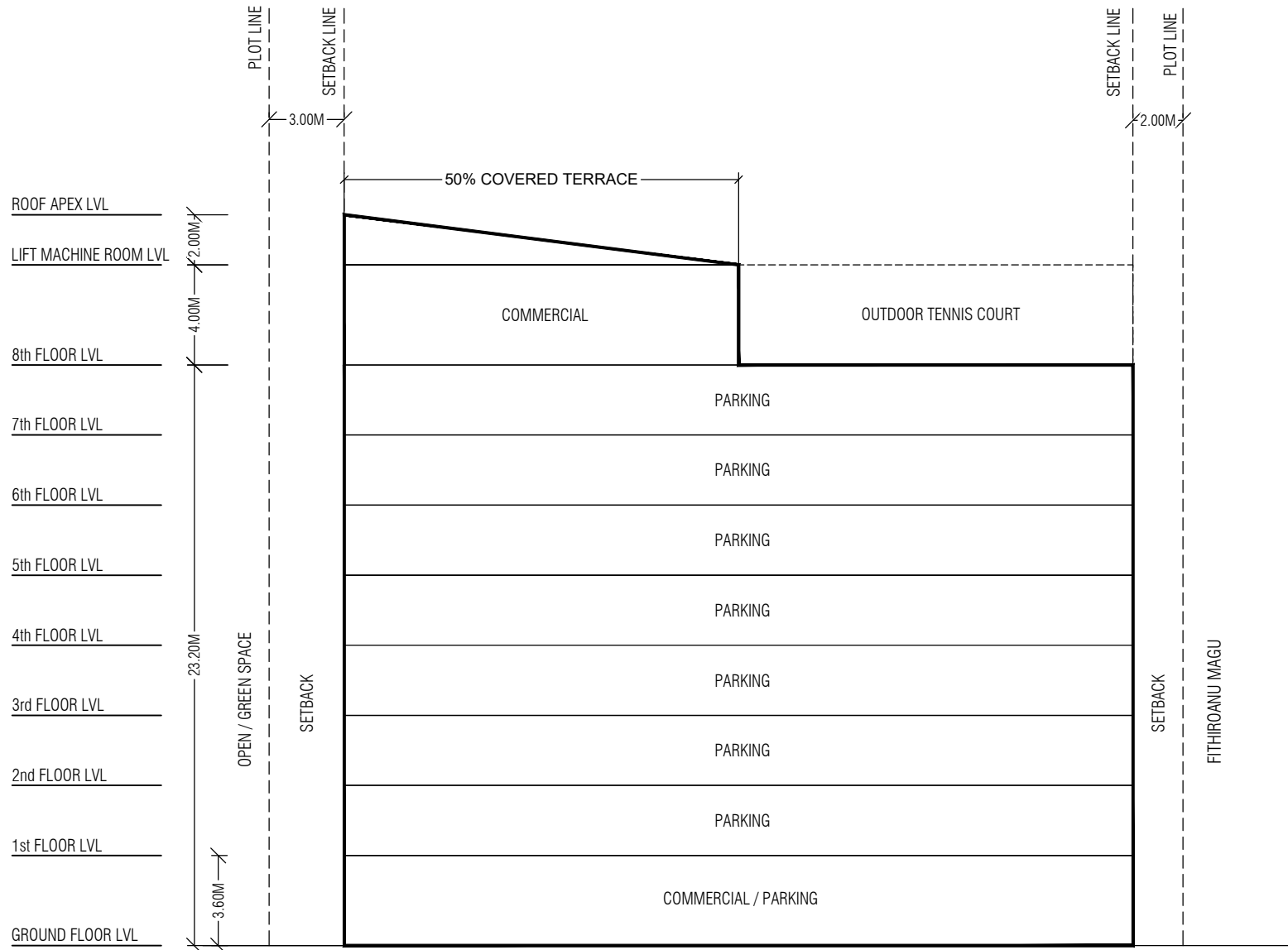
Surveyed date:

Revised Date:

Checked by:

Approved by:





LOT 11872
(PARKING BUILDING)

Drawing Name : Conceptual section

Drawing Stage: Proposed Map

Scale: N.T.S

PLANNERS

Drawn by: Manha

Revised by: Hiyala

Drawn date: 22nd Aug 2024

Revised date: 9th Sept 2024

Checked by:

SURVEYORS

Surveyed by:

Revised by:

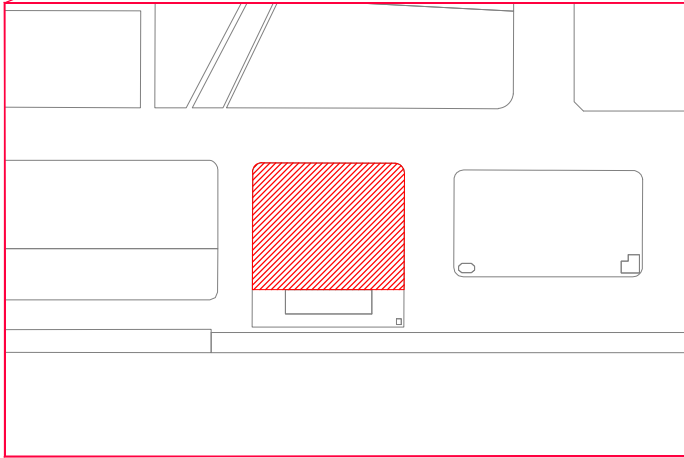
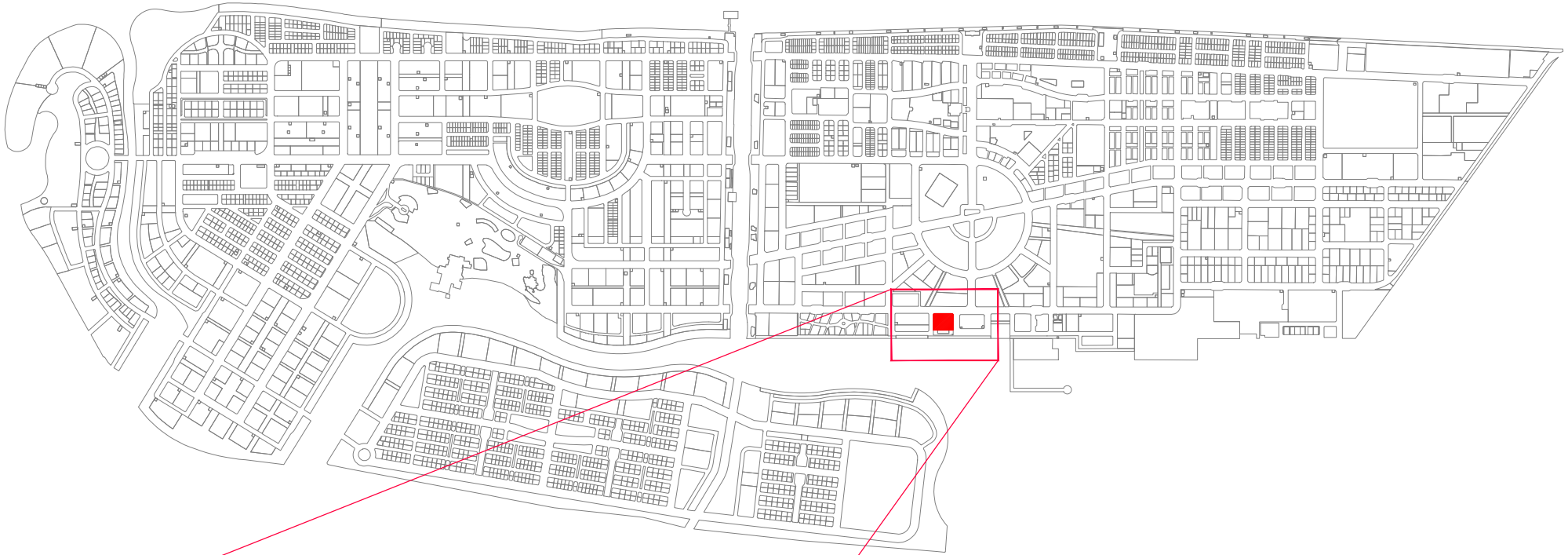
Surveyed date:

Revised Date:

Checked by:

Approved by:



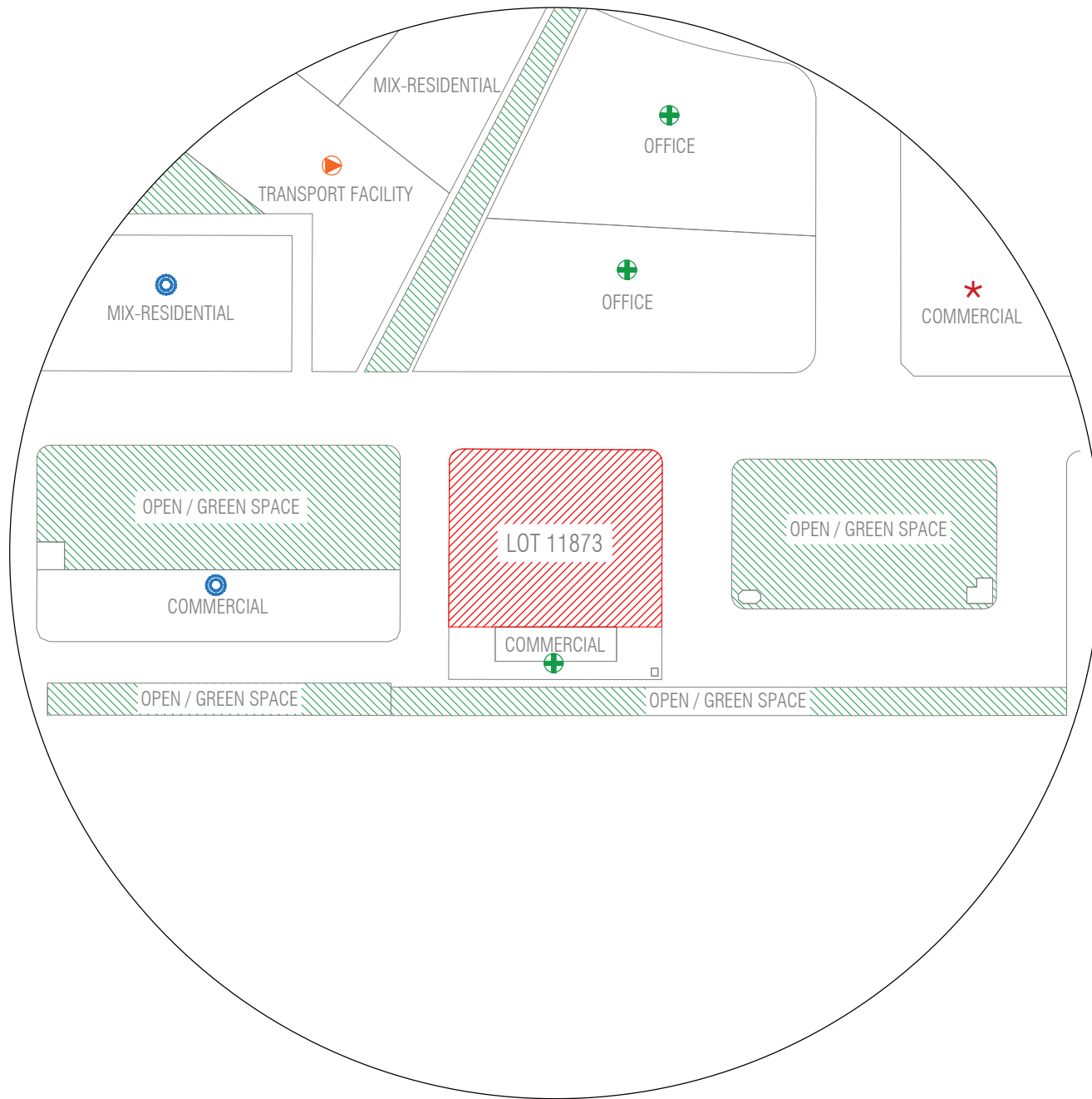


LOT 11873 (PARKING BUILDING)		
Drawing Name : Location map	Drawing Stage: Proposed Map	Scale: N.T.S





PLANNERS	
Drawn by: Manha	Revised by:
Drawn date: 22nd Aug 2024	Revised date:
Checked by:	

SURVEYORS	
Surveyed by:	Revised by:
Surveyed date:	Revised Date:
Checked by:	Approved by:






LEGEND:

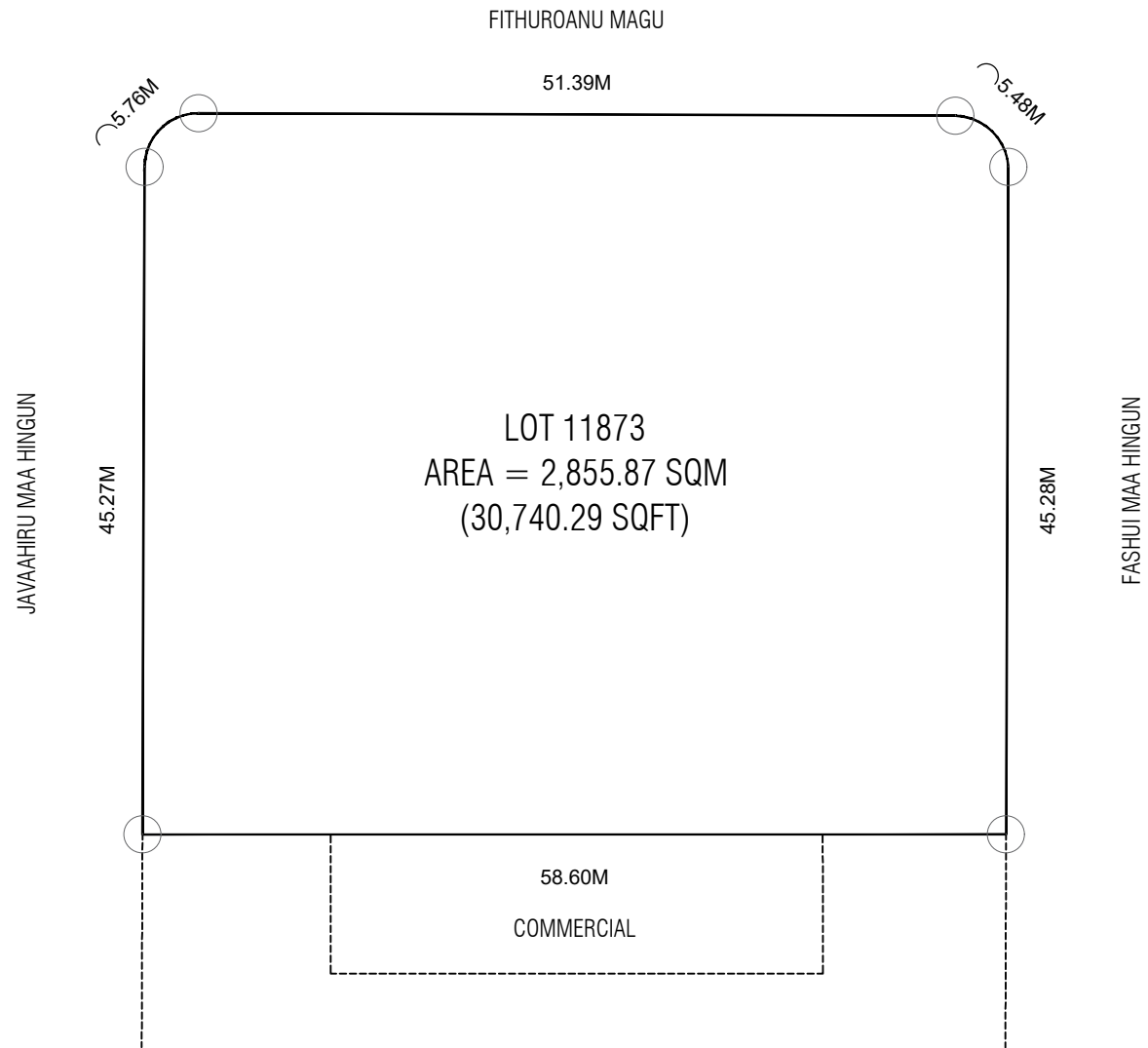
-  COMPLETED
-  ONGOING
-  ALLOCATED
-  PROPOSED

LOT 11873 (PARKING BUILDING)		
Drawing Name : Site context plan	Drawing Stage: Proposed Map	Scale: N.T.S

PLANNERS	
Drawn by: Manha	Revised by:
Drawn date: 22nd Aug 2024	Revised date: 
Checked by:	

SURVEYORS	
Surveyed by:	Revised by:
Surveyed date:	Revised Date:
Checked by:	Approved by:





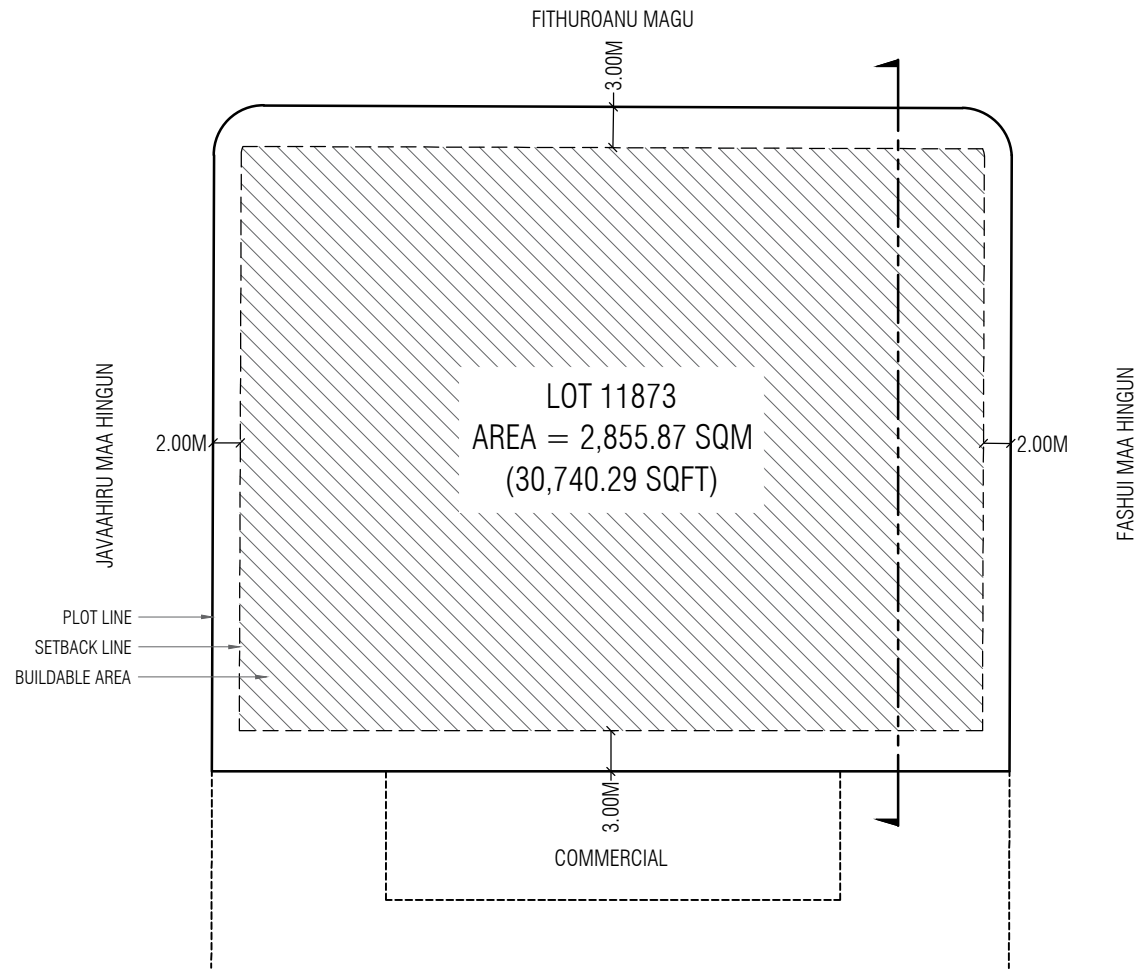
PLEASE NOTE THAT THIS IS NOT A SURVEYED MAP AND THE INFORMATION IN THIS DRAWING IS SUBJECT TO CHANGE.

LOT 11873 (PARKING BUILDING)		
Drawing Name : Plot map	Drawing Stage: Proposed Map	Scale: N.T.S

PLANNERS	
Drawn by: Manha	Revised by:
Drawn date: 22nd Aug 2024	Revised date:
Checked by:	

SURVEYORS	
Surveyed by:	Revised by:
Surveyed date:	Revised Date:
Checked by:	Approved by:





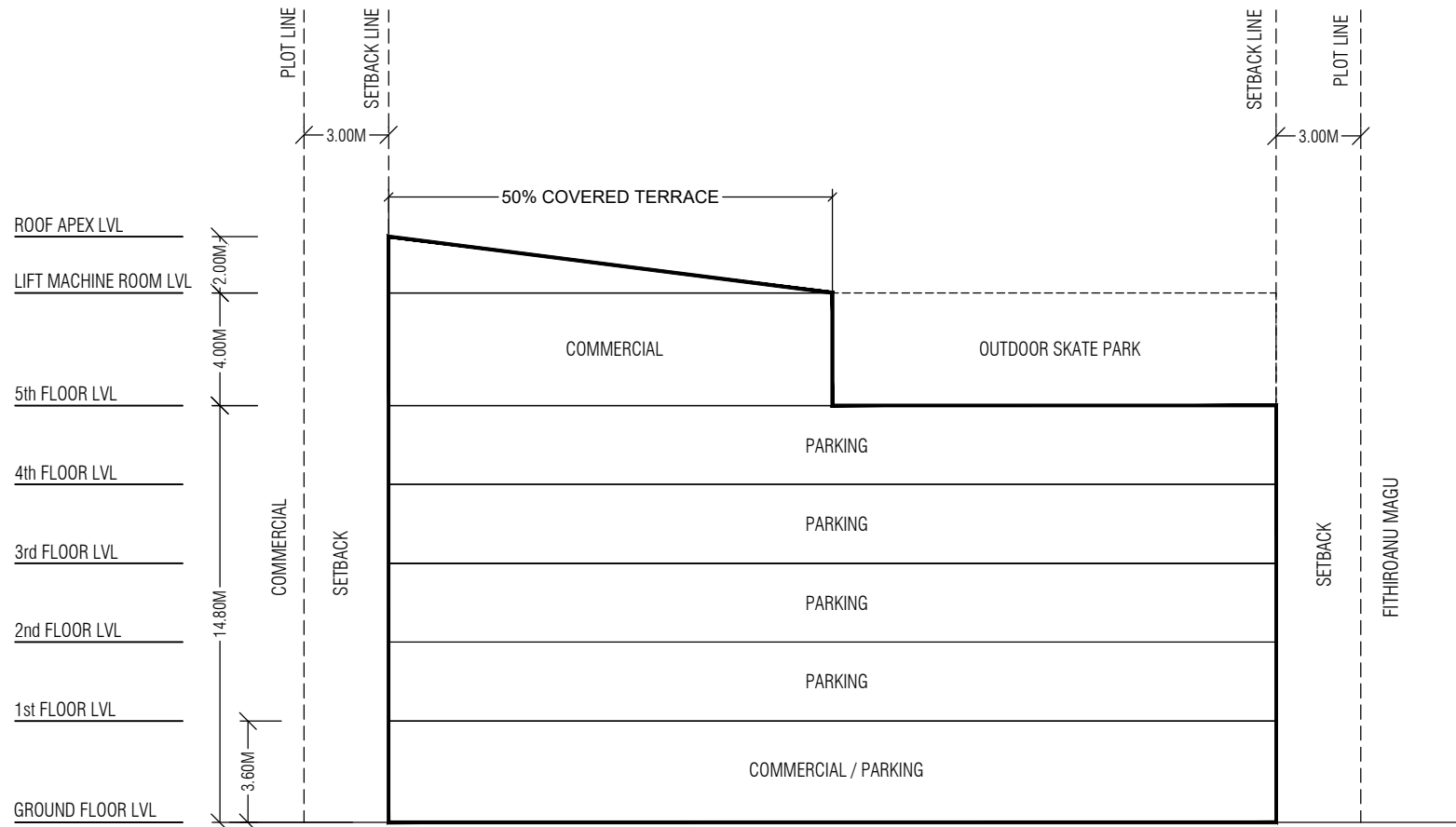
Lot Number	Description	Land Use	Plot Area	Foot Print	Gross Floor Area (G.F.A)	Plot Ratio (F.S.I)	Site Coverage	Floors / Max Height	Minimum Number of Cars	Minimum Number of Motobike
11873	Parking Building	Parking	2,855.87 SQM	2,141.90 SQM	9,638.55 SQM	3.4	75%	5 Floors / 20.8m	154	135
			30,740.29 SQFT	23,055.20 SQFT	103,748.39 SQFT					

LOT 11873 (PARKING BUILDING)		
Drawing Name : Setback plan	Drawing Stage: Proposed Map	Scale: N.T.S

PLANNERS	
Drawn by: Manha	Revised by:
Drawn date: 22nd Aug 2024	Revised date:
Checked by:	

SURVEYORS	
Surveyed by:	Revised by:
Surveyed date:	Revised Date:
Checked by:	Approved by:





**LOT 11873
(PARKING BUILDING)**

Drawing Name : Conceptual section

Drawing Stage: Proposed Map

Scale: N.T.S

PLANNERS

Drawn by: Manha

Revised by: Hiyala

Drawn date: 22nd Aug 2024

Revised date: 9th Sept 2024

Checked by:

SURVEYORS

Surveyed by:

Revised by:

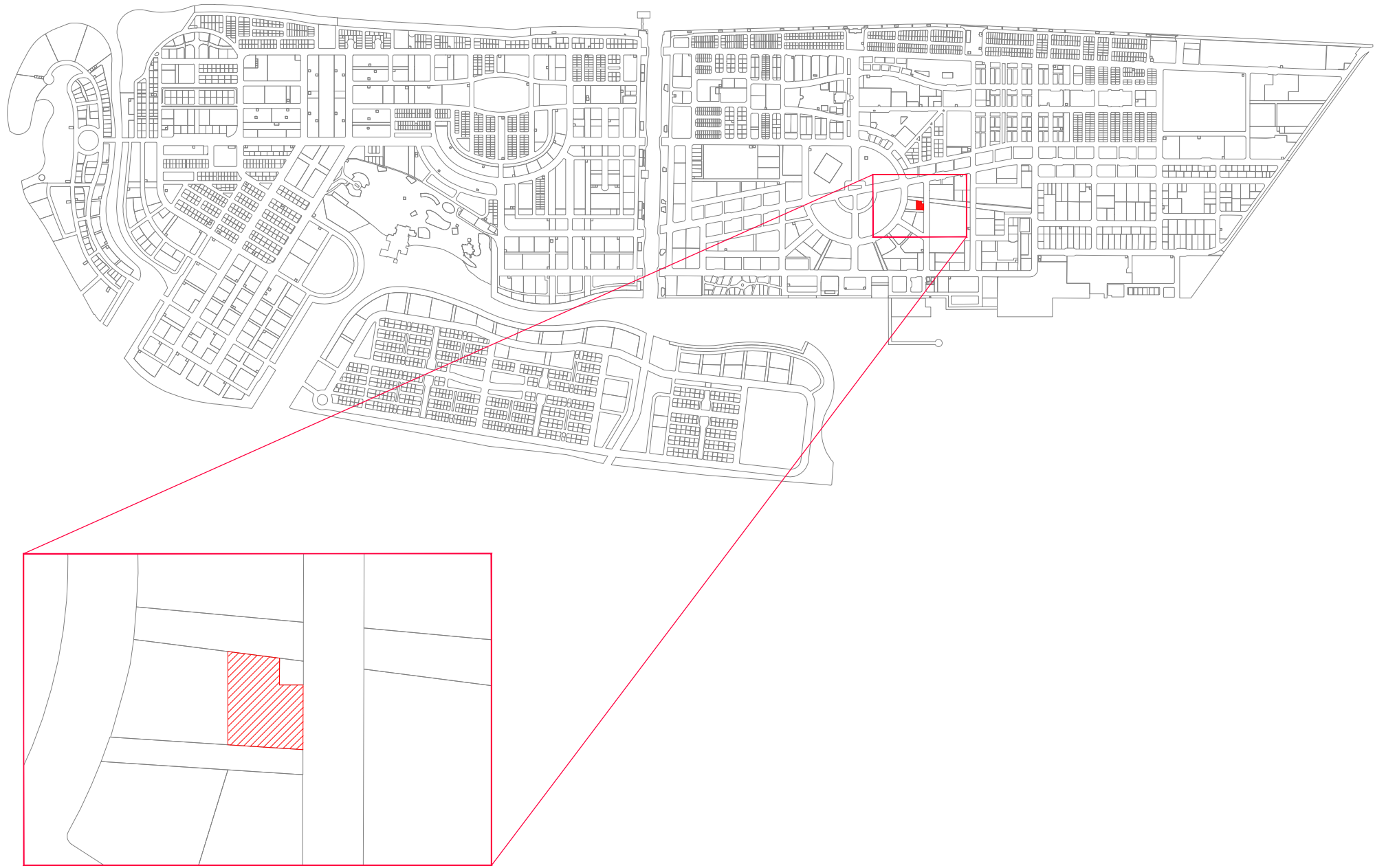
Surveyed date:

Revised Date:

Checked by:

Approved by:





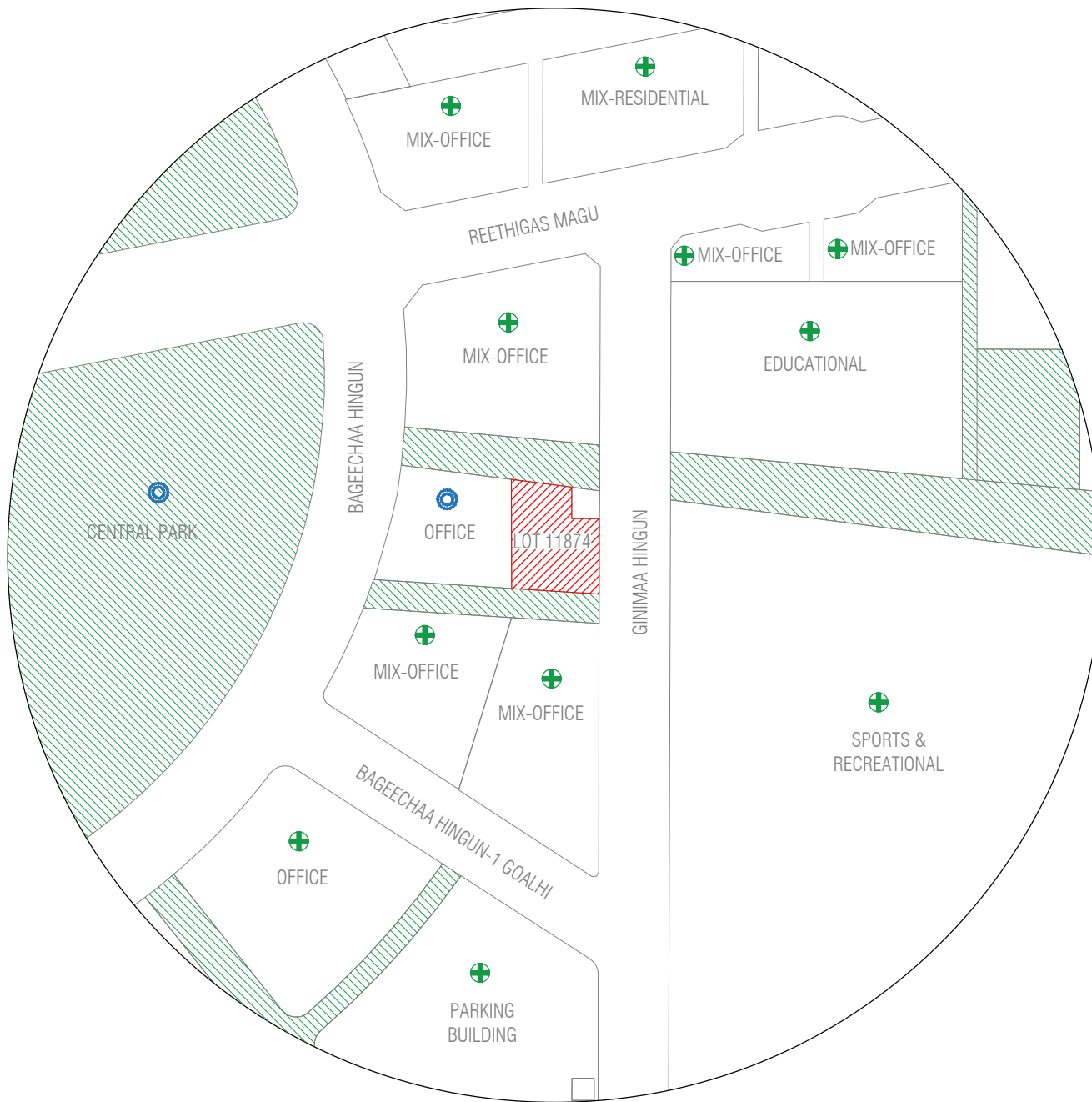
**LOT 11874
(PARKING BUILDING)**

Drawing Name : Location map Drawing Stage: Proposed Map Scale: N.T.S

PLANNERS	
Drawn by: Naushad	Revised by:
Drawn date: 29th Aug 2024	Revised date:
Checked by:	

SURVEYORS	
Surveyed by:	Revised by:
Surveyed date:	Revised Date:
Checked by:	Approved by:






LEGEND:

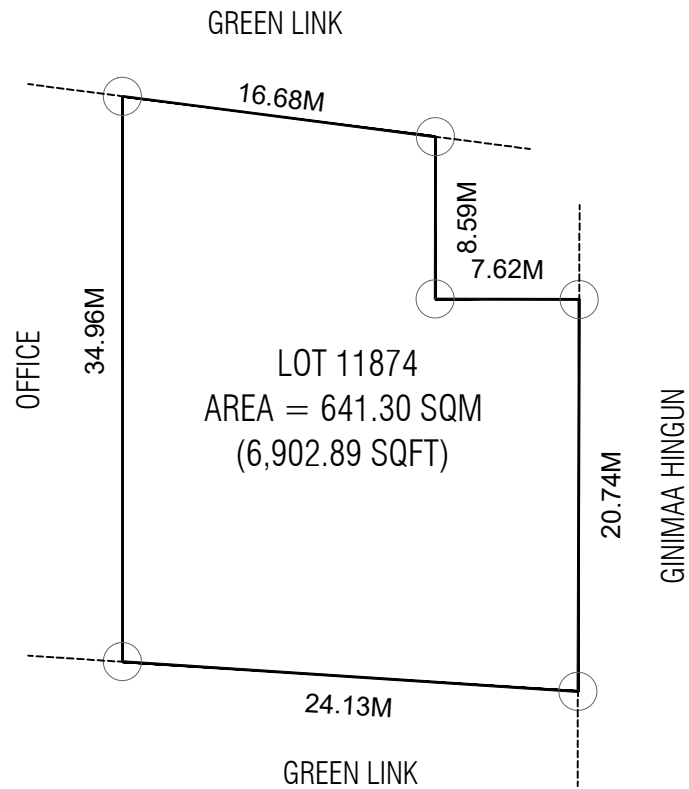
-  COMPLETED
-  ONGOING
-  ALLOCATED
-  PROPOSED

LOT 11874 (PARKING BUILDING)		
Drawing Name : Site context plan	Drawing Stage: Proposed Map	Scale: N.T.S

PLANNERS	
Drawn by: Manha	Revised by:
Drawn date: 29th Aug 2024	Revised date:
Checked by:	

SURVEYORS	
Surveyed by:	Revised by:
Surveyed date:	Revised Date:
Checked by:	Approved by:





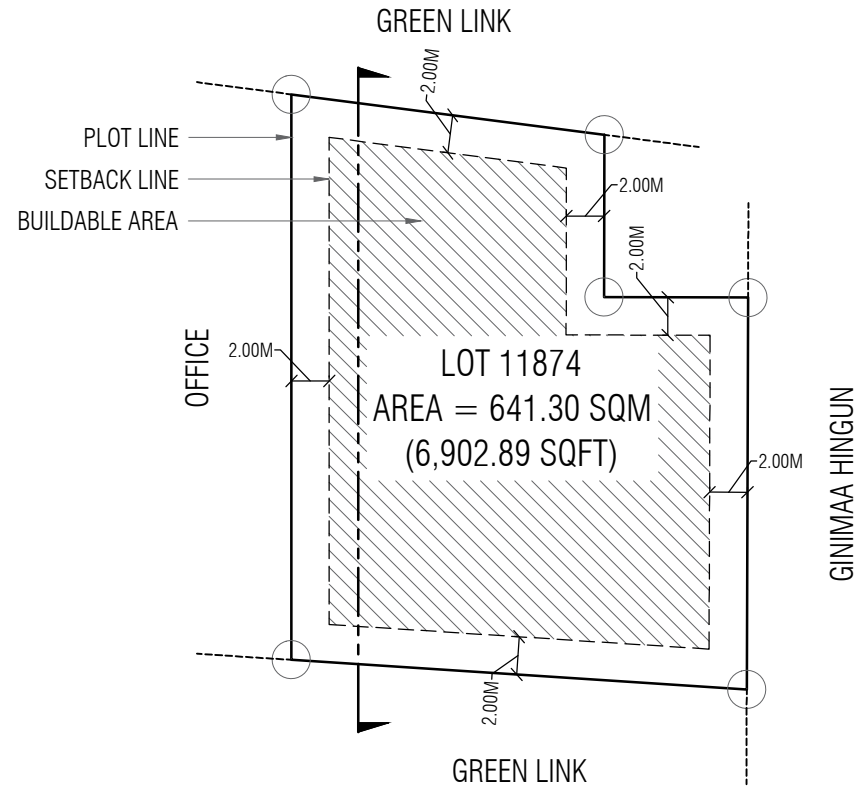
PLEASE NOTE THAT THIS IS NOT A SURVEYED MAP AND THE INFORMATION IN THIS DRAWING IS SUBJECT TO CHANGE.

LOT 11874 (PARKING BUILDING)		
Drawing Name : Plot map	Drawing Stage: Proposed Map	Scale: N.T.S

PLANNERS	
Drawn by: Naushad	Revised by:
Drawn date: 29th Aug 2024	Revised date:
Checked by:	

SURVEYORS	
Surveyed by:	Revised by:
Surveyed date:	Revised Date:
Checked by:	Approved by:





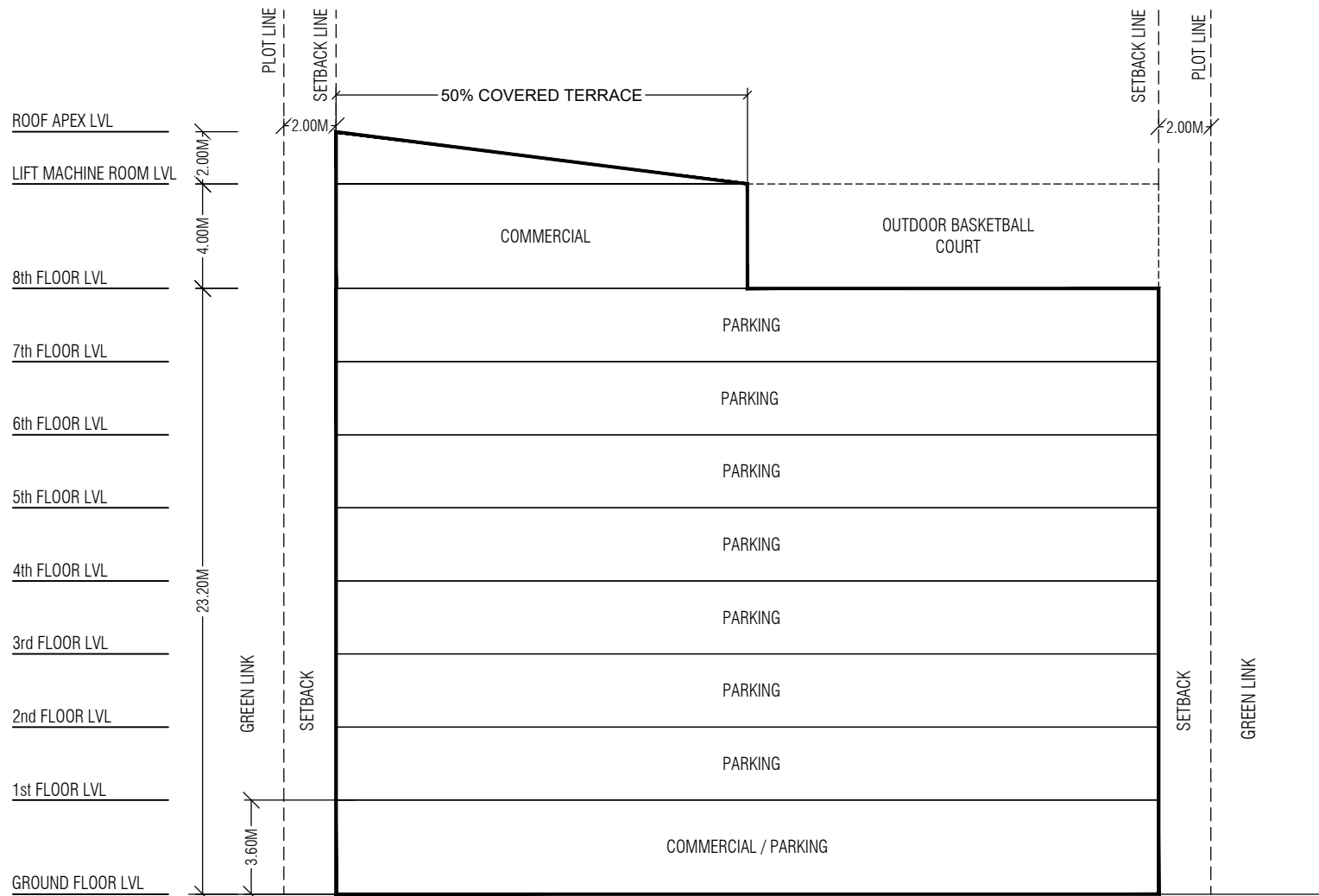
Lot Number	Description	Land Use	Plot Area	Foot Print	Gross Floor Area (G.F.A)	Plot Ratio (F.S.I)	Site Coverage	Floors / Max Height	Minimum Number of Cars	Minimum Number of Motobike
11874	Parking Building	Parking	641.30 SQM	480.98 SQM	3,607.35 SQM	5.6	75%	8 Floors / 29.2m	79	69
			6,902.88 SQFT	5,177.22 SQFT	38,829.15 SQFT					

LOT 11874 (PARKING BUILDING)		
Drawing Name : Setback plan	Drawing Stage: Proposed Map	Scale: N.T.S

PLANNERS	
Drawn by: Naushad	Revised by: Mauman
Drawn date: 29th Aug 2024	Revised date: 6th Sep 2024
Checked by:	

SURVEYORS	
Surveyed by:	Revised by:
Surveyed date:	Revised Date:
Checked by:	Approved by:



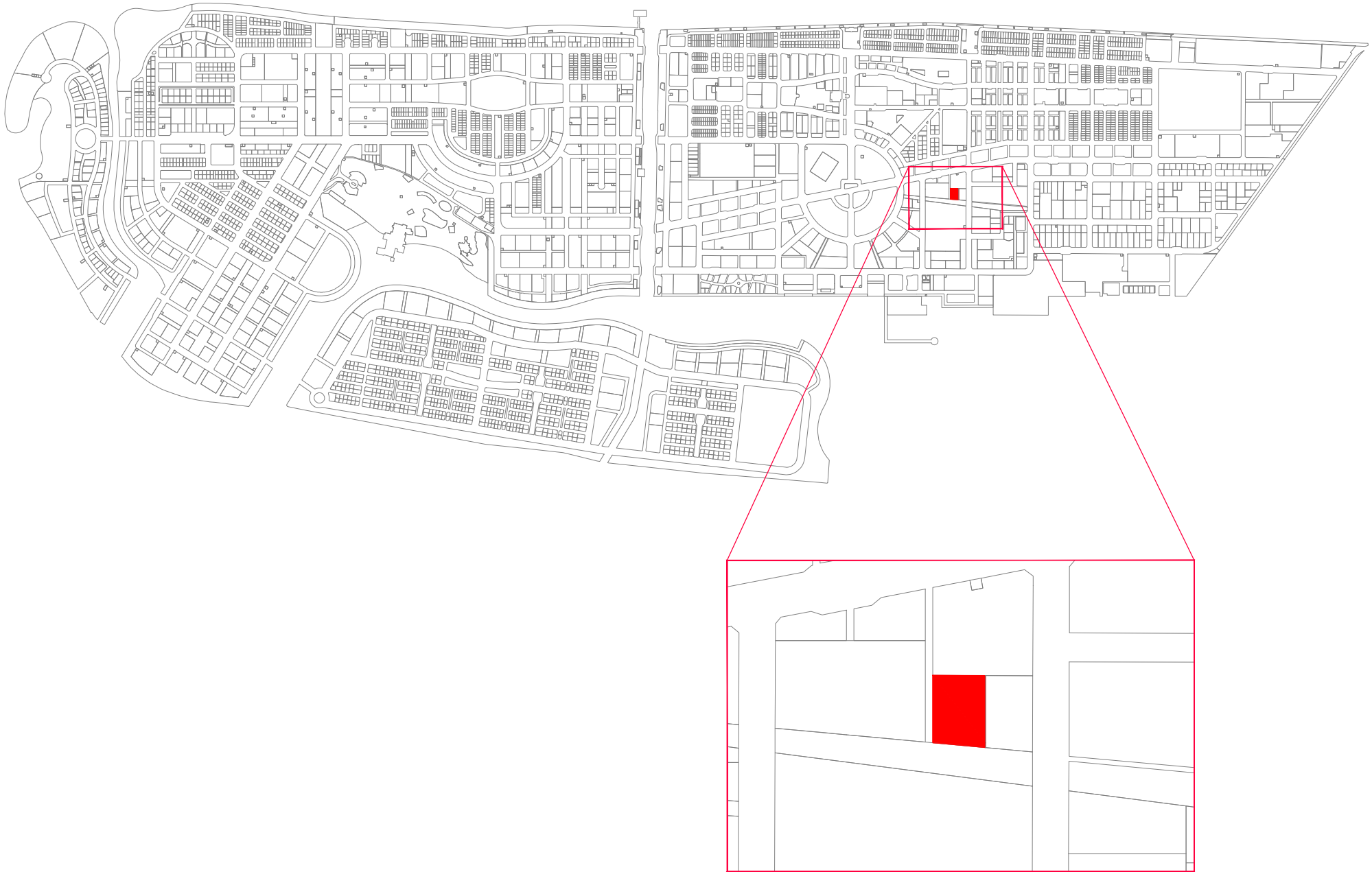


LOT 11874 (PARKING BUILDING)		
Drawing Name : Conceptual section	Drawing Stage: Proposed Map	Scale: N.T.S

PLANNERS	
Drawn by: Naushad	Revised by: Mauman
Drawn date: 29th Aug 2024	Revised date: 9th Sep 2024
Checked by:	

SURVEYORS	
Surveyed by:	Revised by:
Surveyed date:	Revised Date:
Checked by:	Approved by:



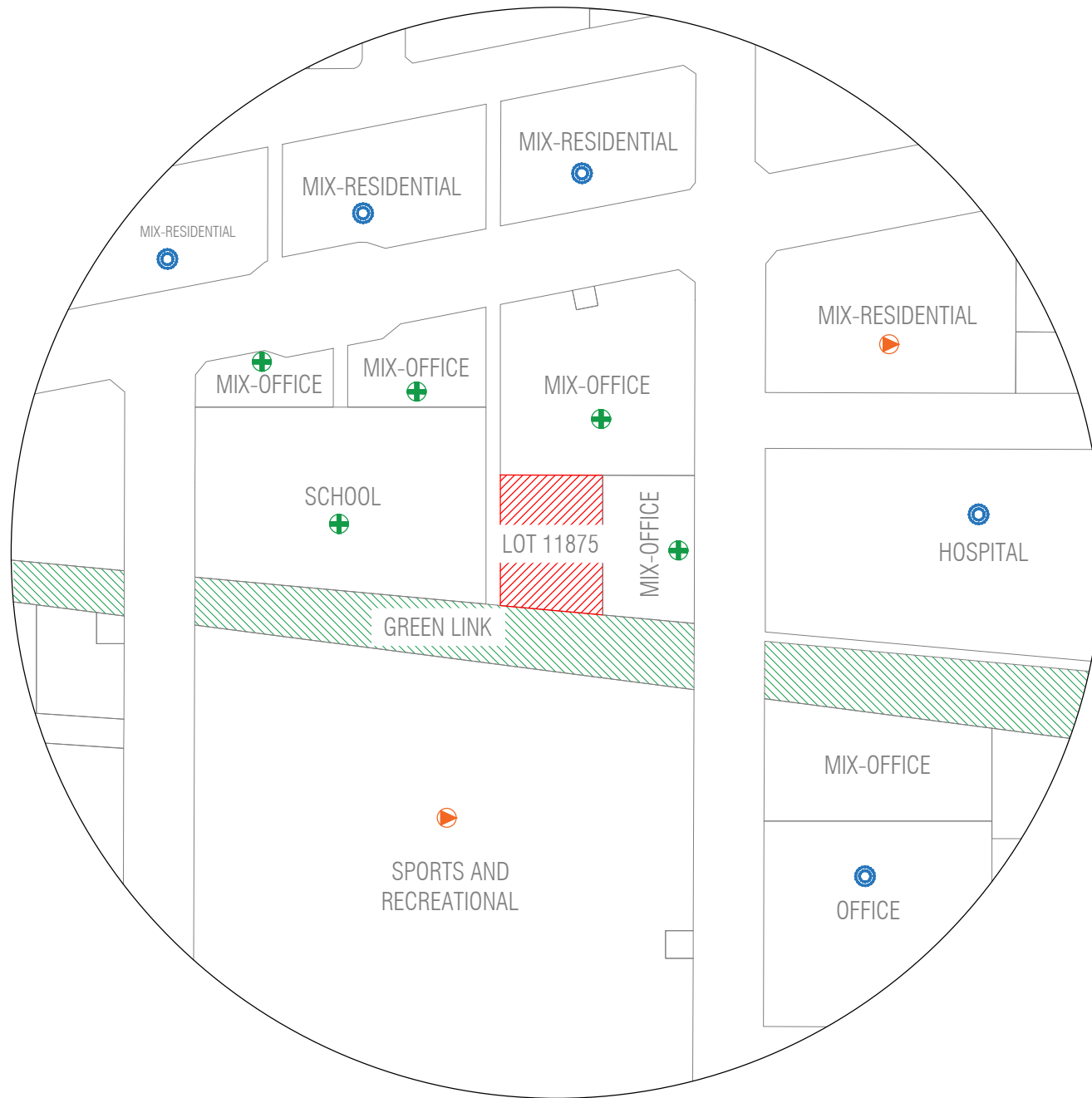


LOT 11875 (PARKING BUILDING)		
Drawing Name : Location map	Drawing Stage: Proposed Map	Scale: N.T.S

PLANNERS	
Drawn by: Razzan	Revised by:
Drawn date: 29th Aug 2024	Revised date:
Checked by:	

SURVEYORS	
Surveyed by:	Revised by:
Surveyed date:	Revised Date:
Checked by:	Approved by:





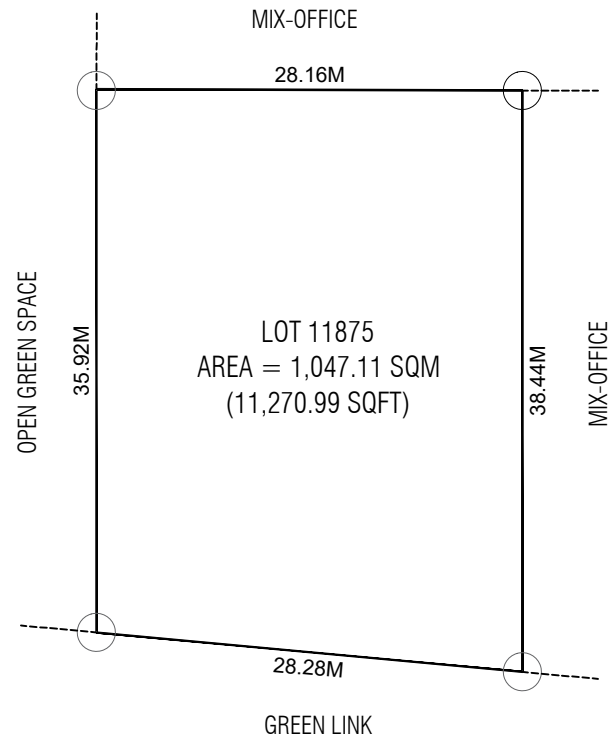
- LEGEND:
- COMPLETED
 - ONGOING
 - ALLOCATED
 - PROPOSED

LOT 11875 (PARKING BUILDING)		
Drawing Name : Site Context Map	Drawing Stage: Proposed Map	Scale: N.T.S

PLANNERS	
Drawn by: Razzan	Revised by:
Drawn date: 29th Aug 2024	Revised date:
Checked by:	

SURVEYORS	
Surveyed by:	Revised by:
Surveyed date:	Revised Date:
Checked by:	Approved by:





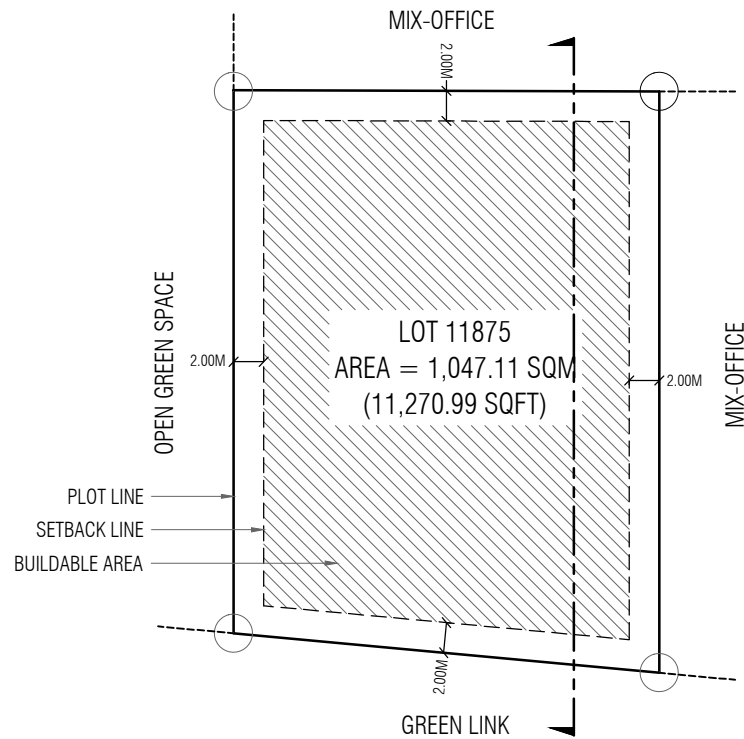
PLEASE NOTE THAT THIS IS NOT A SURVEYED MAP AND THE INFORMATION IN THIS DRAWING IS SUBJECT TO CHANGE.

LOT 11875 (PARKING BUILDING)		
Drawing Name : Plot Map	Drawing Stage: Proposed Map	Scale: N.T.S

PLANNERS	
Drawn by: Razzan	Revised by:
Drawn date: 29th Aug 2024	Revised date:
Checked by:	

SURVEYORS	
Surveyed by:	Revised by:
Surveyed date:	Revised Date:
Checked by:	Approved by:





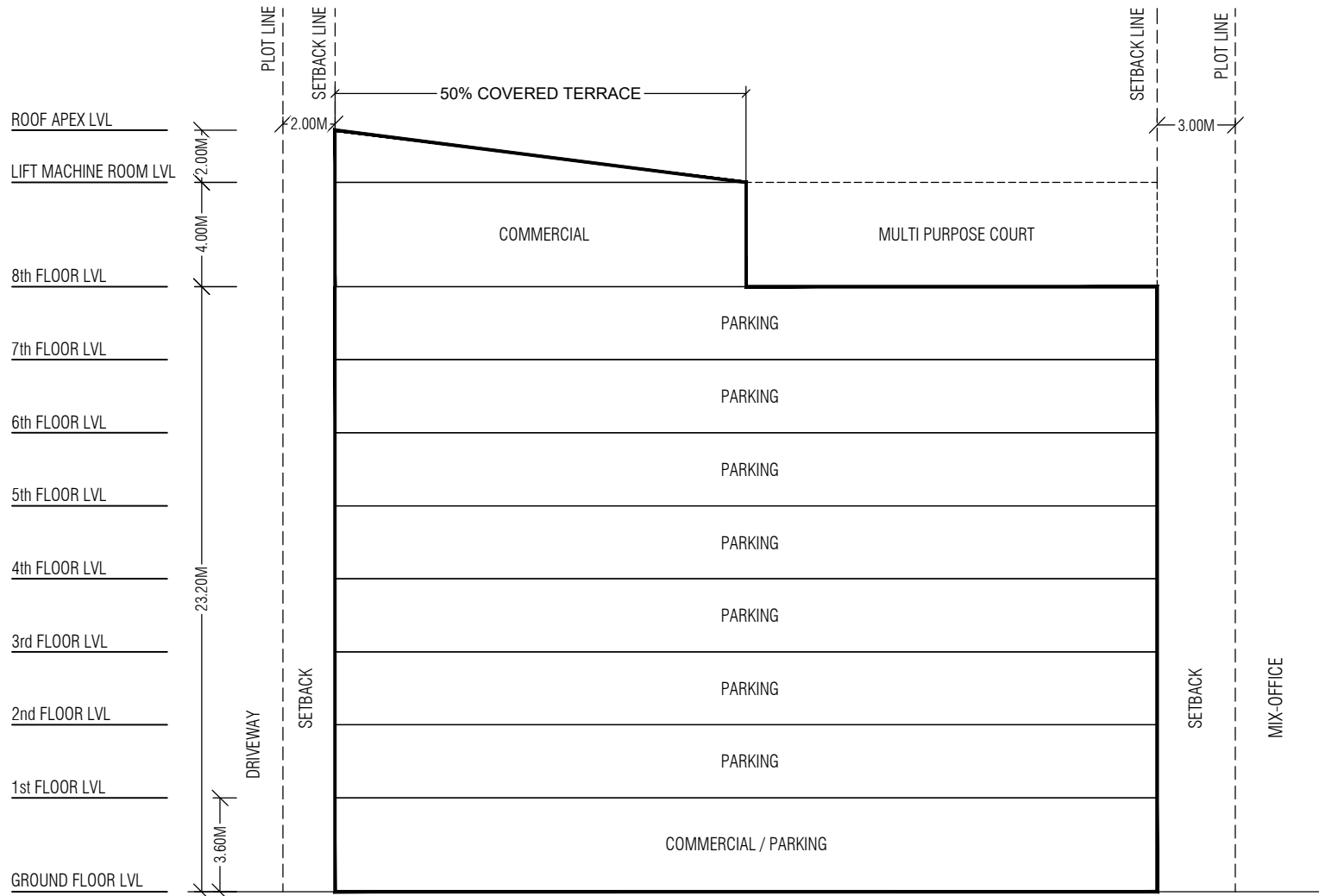
Lot Number	Description	Land Use	Plot Area	Foot Print	Gross Floor Area (G.F.A)	Plot Ratio (F.S.I)	Site Coverage	Floors / Max Height	Minimum Number of Cars	Minimum Number of Motobike
11875	Parking Building	Parking	1,047.11 SQM	785.33 SQM	5,889.98 SQM	5.6	75%	8 Floors / 29.2m	129	113
			11,270.98 SQFT	8,453.21 SQFT	63,399.16 SQFT					

LOT 11875 (PARKING BUILDING)		
Drawing Name : Setback Plan	Drawing Stage: Proposed Map	Scale: N.T.S

PLANNERS	
Drawn by: Razzan	Revised by: Naushad
Drawn date: 29th Aug 2024	Revised date: 9th Sept 2024
Checked by:	

SURVEYORS	
Surveyed by:	Revised by:
Surveyed date:	Revised Date:
Checked by:	Approved by:





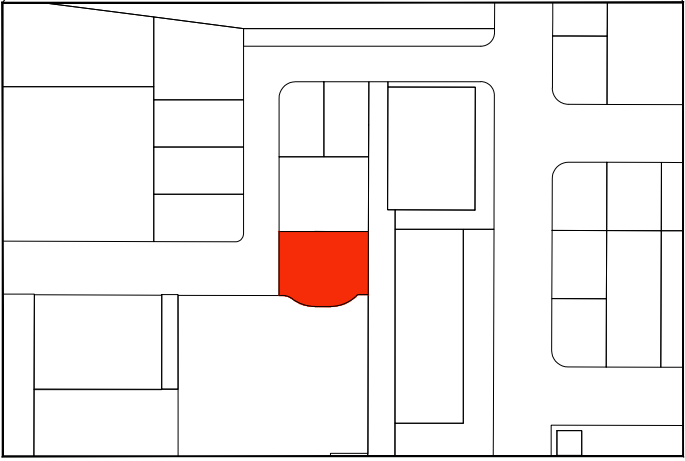
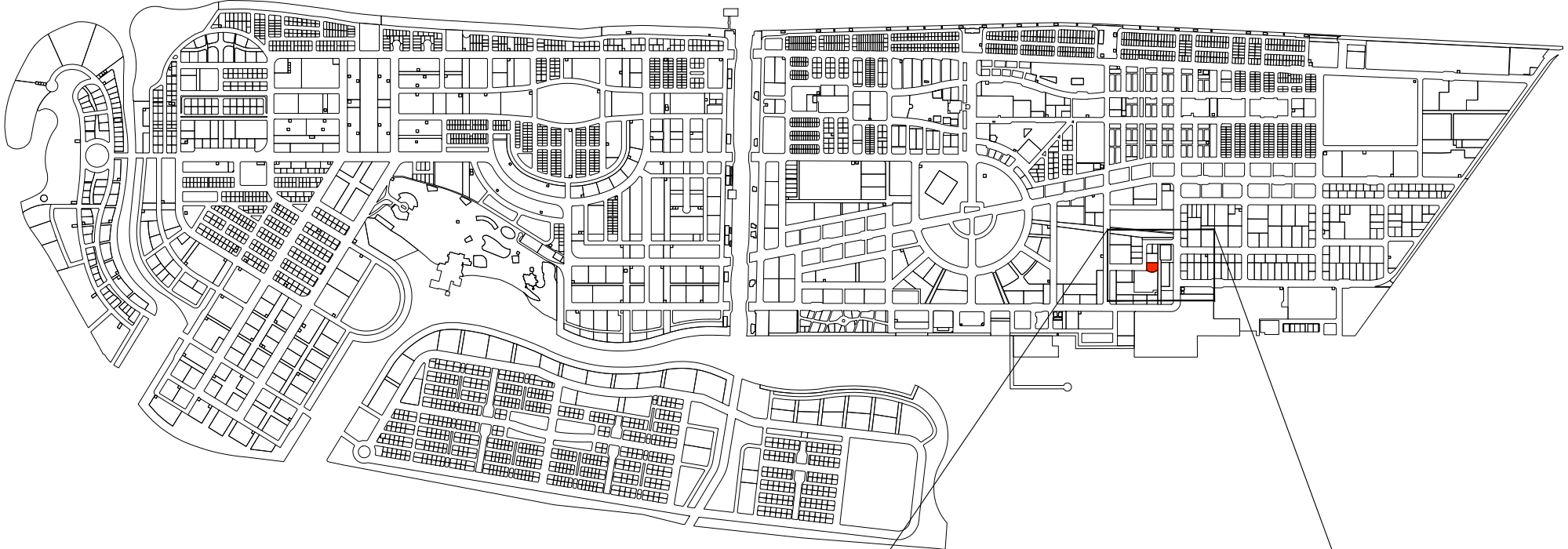
PLEASE NOTE THAT MULTIPURPOSE SPORTS COURT MUST NOT ENTAIL FUTSAL/FOOTBALL COURTS

LOT 11875 (PARKING BUILDING)		
Drawing Name : Conceptual Section	Drawing Stage: Proposed Map	Scale: N.T.S

PLANNERS	
Drawn by: Razzan	Revised by: Naushad
Drawn date: 29th Aug 2024	Revised date: 8th Sep 2024
Checked by:	

SURVEYORS	
Surveyed by:	Revised by:
Surveyed date:	Revised Date:
Checked by:	Approved by:





LOT 11876 (PARKING BUILDING)		
Drawing Name : Location map	Drawing Stage: Proposed Map	Scale: N.T.S

PLANNERS	
Drawn by: Ziya	Revised by:
Drawn date: 29th Aug 2024	Revised date:
Checked by:	

SURVEYORS	
Surveyed by:	Revised by:
Surveyed date:	Revised Date:
Checked by:	Approved by:





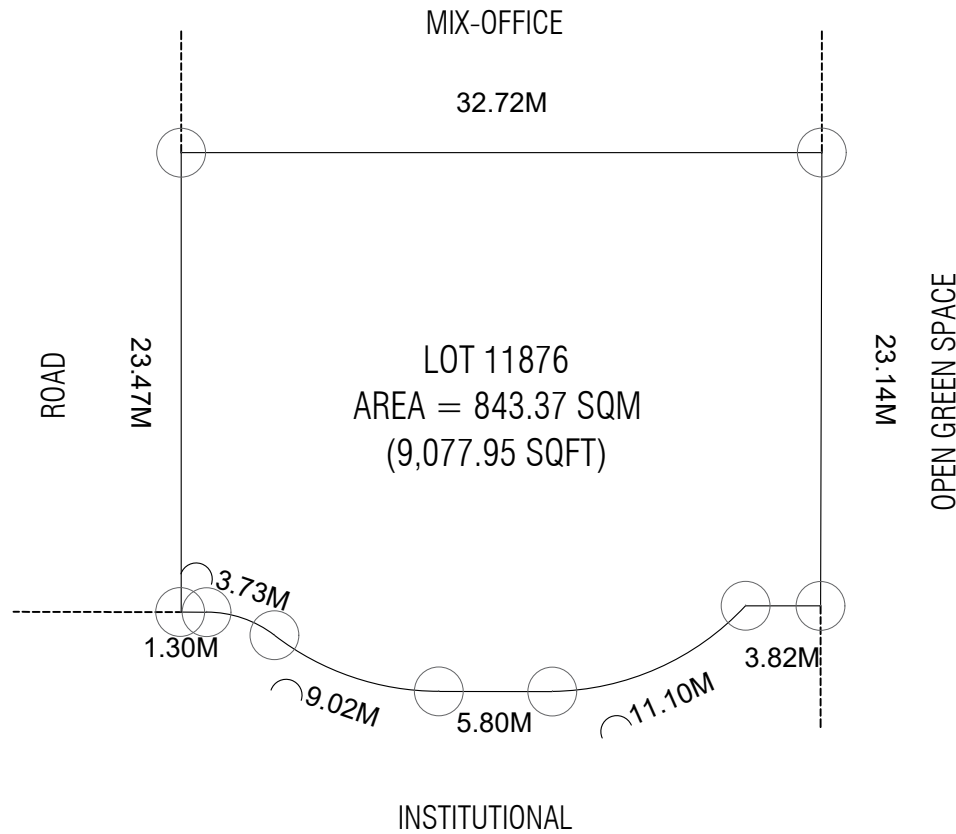
- LEGEND:
- COMPLETED
 - ONGOING
 - ALLOCATED
 - PROPOSED

LOT 11876 (PARKING BUILDING)		
Drawing Name : Site Context Map	Drawing Stage: Proposed Map	Scale: N.T.S

PLANNERS	
Drawn by: Ziya	Revised by:
Drawn date: 29th Aug 2024	Revised date:
Checked by:	

SURVEYORS	
Surveyed by:	Revised by:
Surveyed date:	Revised Date:
Checked by:	Approved by:





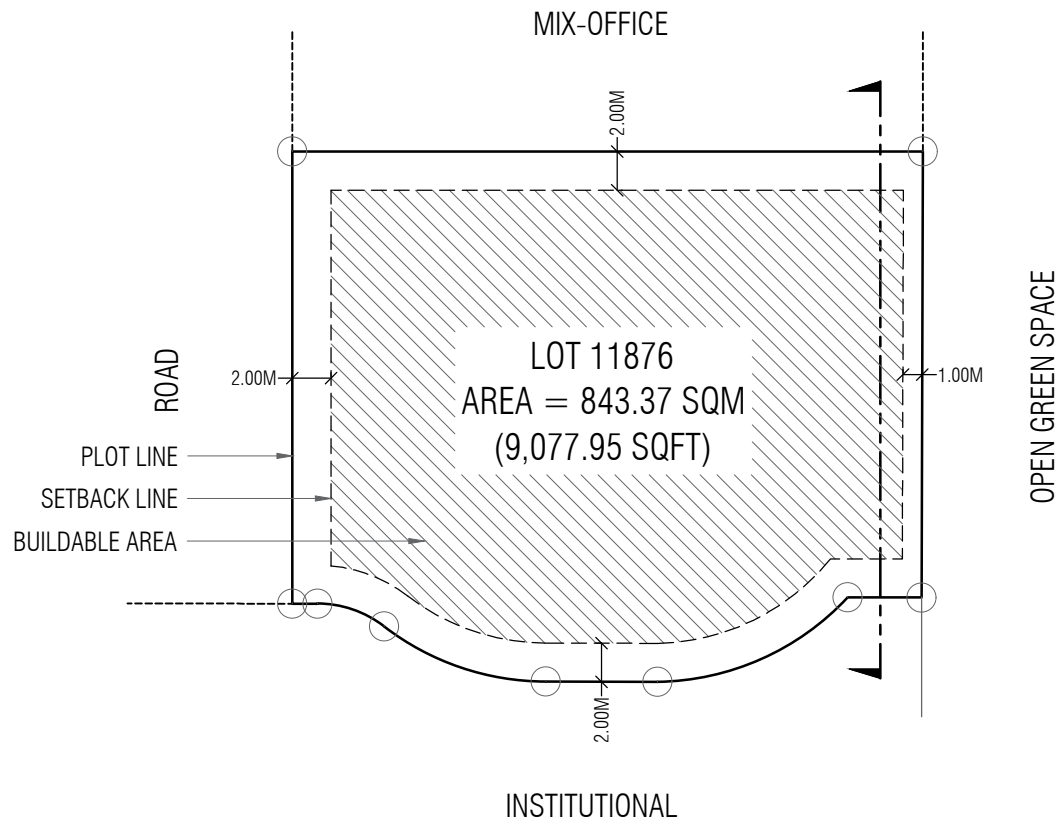
PLEASE NOTE THAT THIS IS NOT A SURVEYED MAP AND THE INFORMATION IN THIS DRAWING IS SUBJECT TO CHANGE.

LOT 11876 (PARKING BUILDING)		
Drawing Name : Plot Map	Drawing Stage: Proposed Map	Scale: N.T.S

PLANNERS	
Drawn by: Ziya	Revised by:
Drawn date: 29th Aug 2024	Revised date:
Checked by:	

SURVEYORS	
Surveyed by:	Revised by:
Surveyed date:	Revised Date:
Checked by:	Approved by:





Lot Number	Description	Land Use	Plot Area	Foot Print	Gross Floor Area (G.F.A)	Plot Ratio (F.S.I)	Site Coverage	Floors / Max Height	Minimum Number of Cars	Minimum Number of Motobike
11876	Parking Building	Parking	843.37 SQM	632.53 SQM	4,743.98 SQM	5.6	75%	8 Floors / 29.2m	104	91
			9,077.95 SQFT	6,808.49 SQFT	51,063.73 SQFT					

LOT 11876
(PARKING BUILDING)

Drawing Name : Setback Plan Drawing Stage: Proposed Map Scale: N.T.S

PLANNERS

Drawn by: Ziya Revised by: Naushad

Drawn date: 29th Aug 2024 Revised date: 9th Sept 2024

Checked by: _____

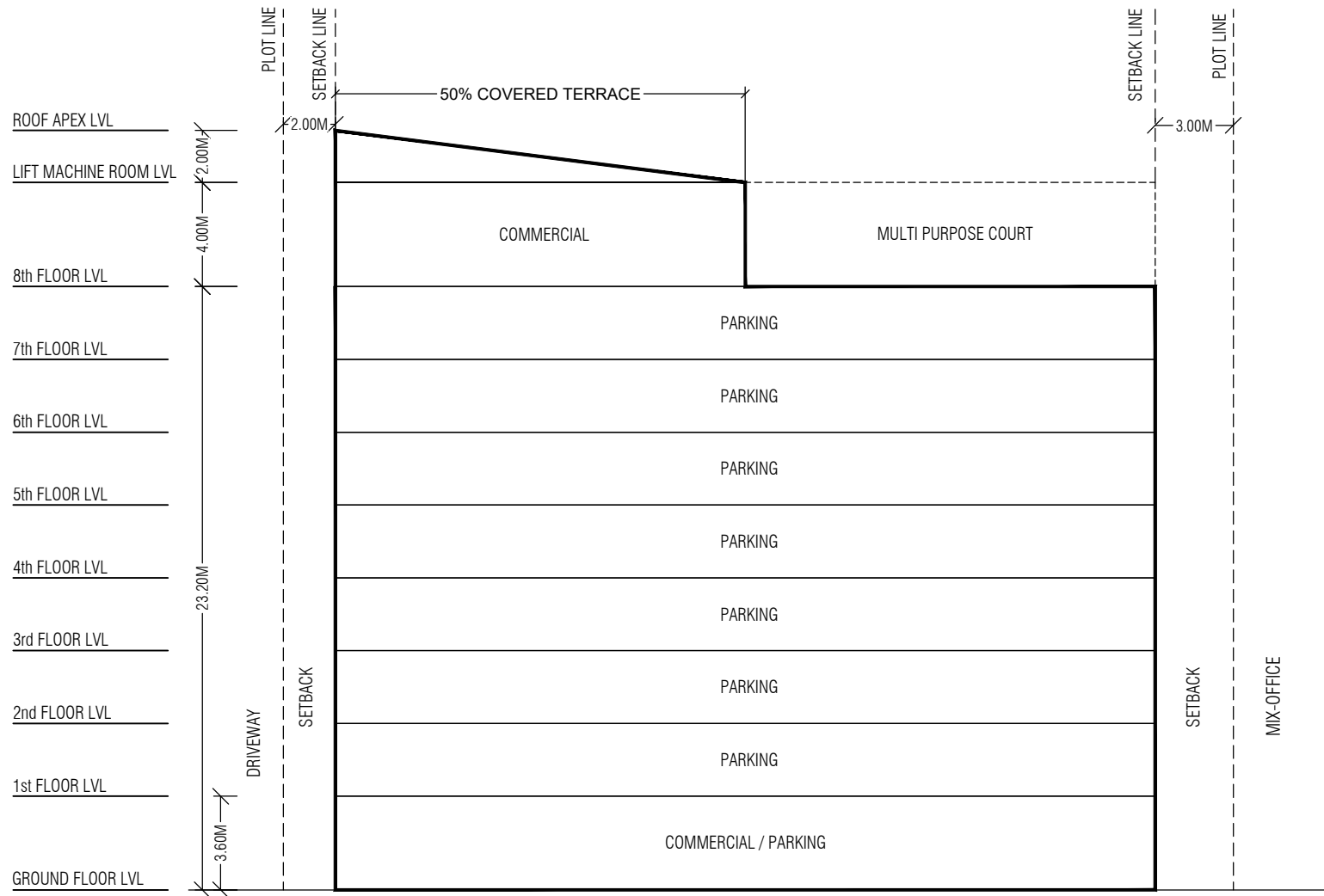
SURVEYORS

Surveyed by: _____ Revised by: _____

Surveyed date: _____ Revised Date: _____

Checked by: _____ Approved by: _____





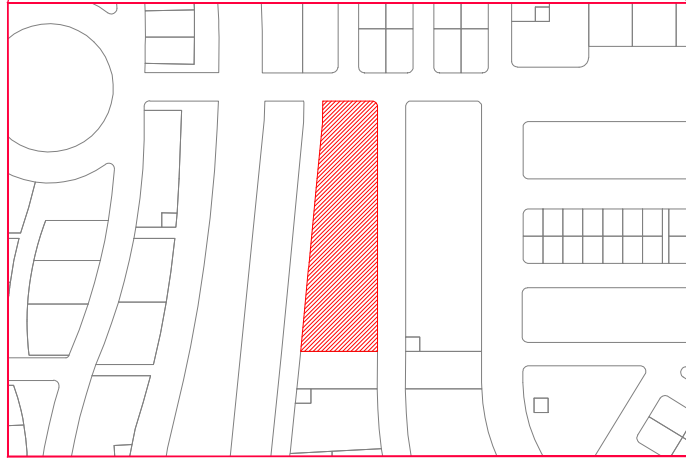
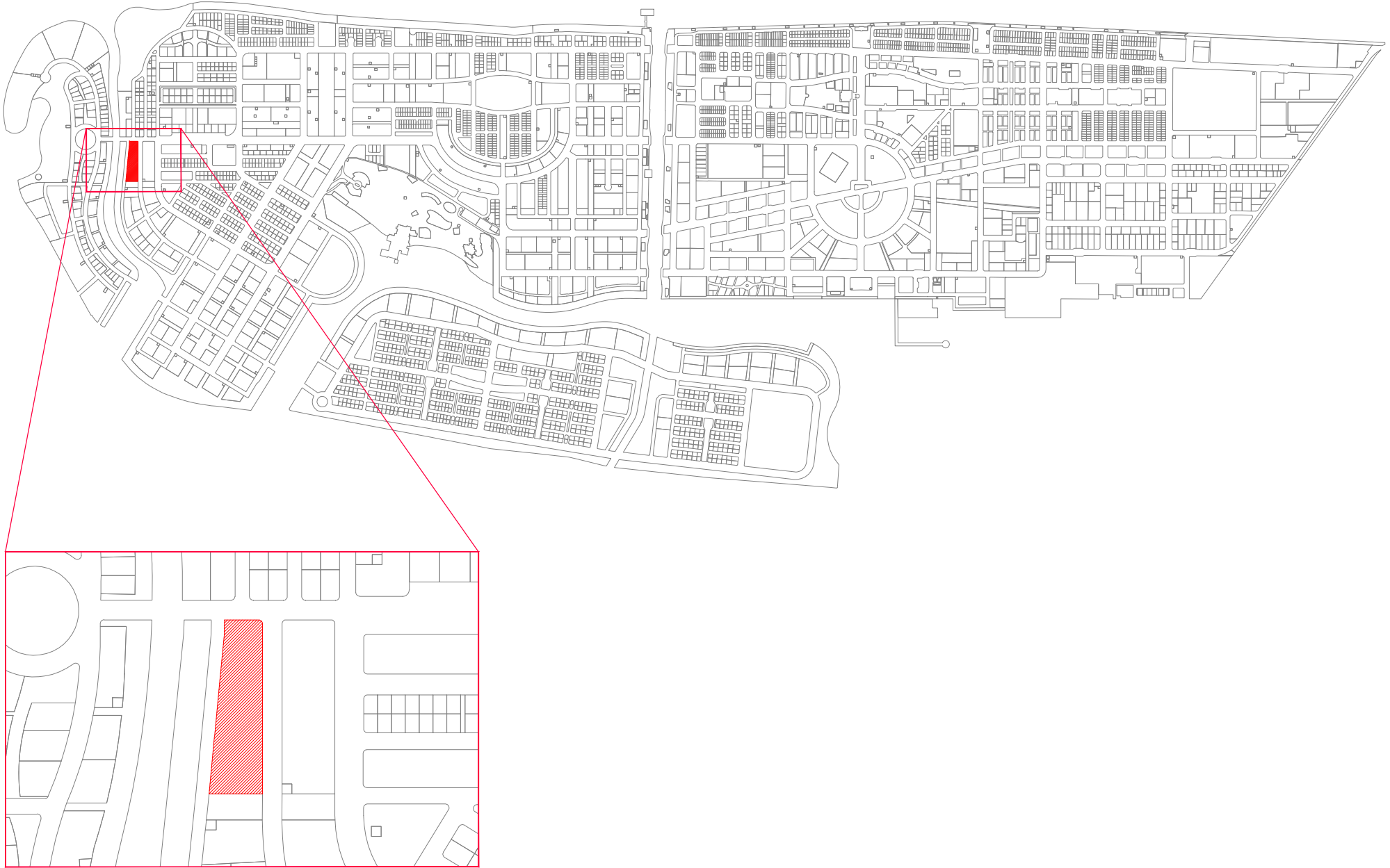
PLEASE NOTE THAT MULTIPURPOSE SPORTS COURT MUST NOT ENTAIL FUTSAL/FOOTBALL COURTS

LOT 11876 (PARKING BUILDING)		
Drawing Name : Conceptual Section	Drawing Stage: Proposed Map	Scale: N.T.S

PLANNERS	
Drawn by: Ziya	Revised by: Naushad
Drawn date: 29th Aug 2024	Revised date: 9th Sept 2024
Checked by:	

SURVEYORS	
Surveyed by:	Revised by:
Surveyed date:	Revised Date:
Checked by:	Approved by:



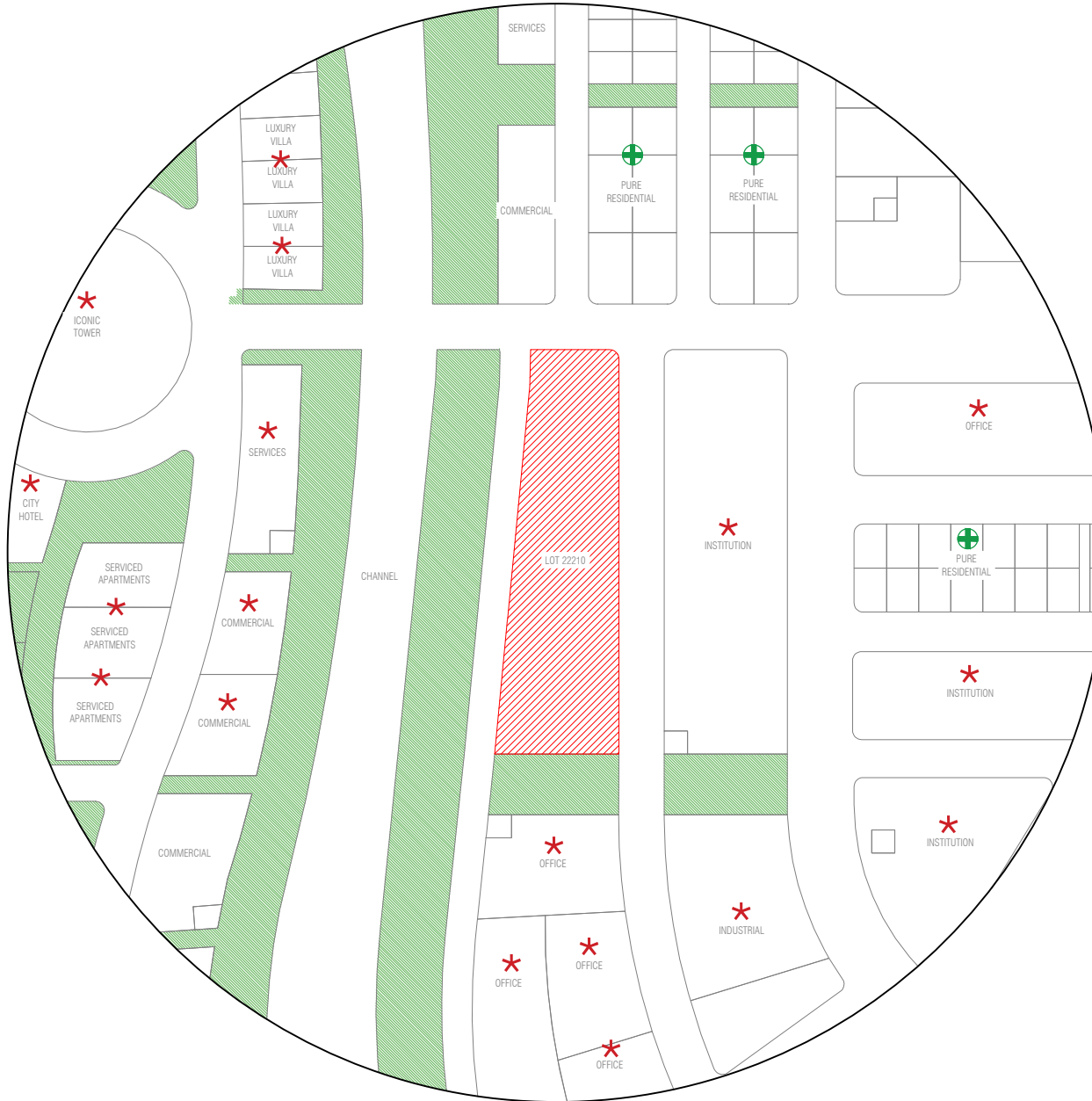


LOT 22210 (PARKING BUILDING)		
Drawing Name : Location map	Drawing Stage: Proposed map	Scale: N.T.S



PLANNERS	
Drawn by: Manha	Revised by:
Drawn date: 22nd Aug 2024	Revised date:
Checked by:	

SURVEYORS	
Surveyed by:	Revised by:
Surveyed date:	Revised Date:
Checked by:	Approved by:






LEGEND:

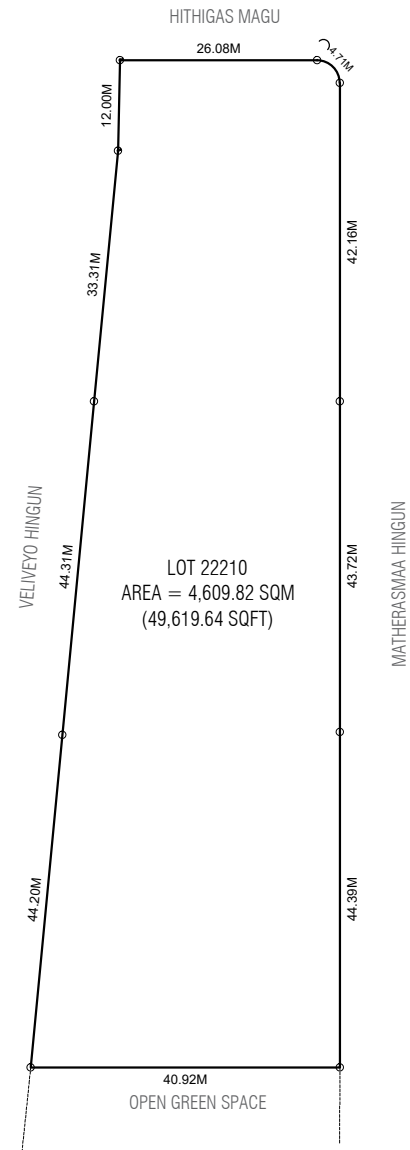
-  COMPLETED
-  ONGOING
-  ALLOCATED
-  PROPOSED

LOT 22210 (PARKING BUILDING)		
Drawing Name : Site context plan	Drawing Stage: Proposed map	Scale: N.T.S

PLANNERS	
Drawn by: Manha	Revised by:
Drawn date: 22nd Aug 2024	Revised date:
Checked by:	

SURVEYORS	
Surveyed by:	Revised by:
Surveyed date:	Revised Date:
Checked by:	Approved by:





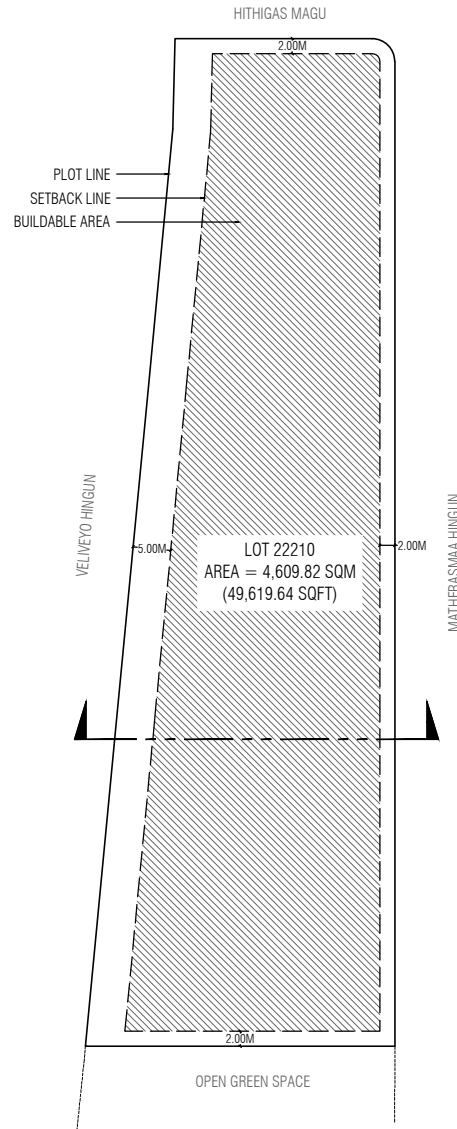
PLEASE NOTE THAT THIS IS NOT A SURVEYED MAP AND THE INFORMATION IN THIS DRAWING IS SUBJECT TO CHANGE.

LOT 22210 (PARKING BUILDING)		
Drawing Name : Plot Map	Drawing Stage: Proposed map	Scale: N.T.S

PLANNERS	
Drawn by: Manha	Revised by:
Drawn date: 22nd Aug 2024	Revised date:
Checked by:	

SURVEYORS	
Surveyed by:	Revised by:
Surveyed date:	Revised Date:
Checked by:	Approved by:





Lot Number	Description	Land Use	Plot Area	Foot Print	Gross Floor Area (G.F.A)	Plot Ratio (F.S.I)	Site Coverage	Floors / Max Height	Minimum Number of Cars	Minimum Number of Motobike
22210	Parking Building	Parking	4,609.82 SQM	3,457.37 SQM	25,930.28 SQM	5.6	75%	8 Floors / 29.2m	569	498
			49,619.64 SQFT	37,214.78 SQFT	279,110.94 SQFT					

LOT 22210 (PARKING BUILDING)

Drawing Name : Setback plan

Drawing Stage: Proposed Map

Scale: N.T.S

PLANNERS

Drawn by: Manha

Revised by:

Drawn date: 22nd Aug 2024

Revised date:

Checked by:

SURVEYORS

Surveyed by:

Revised by:

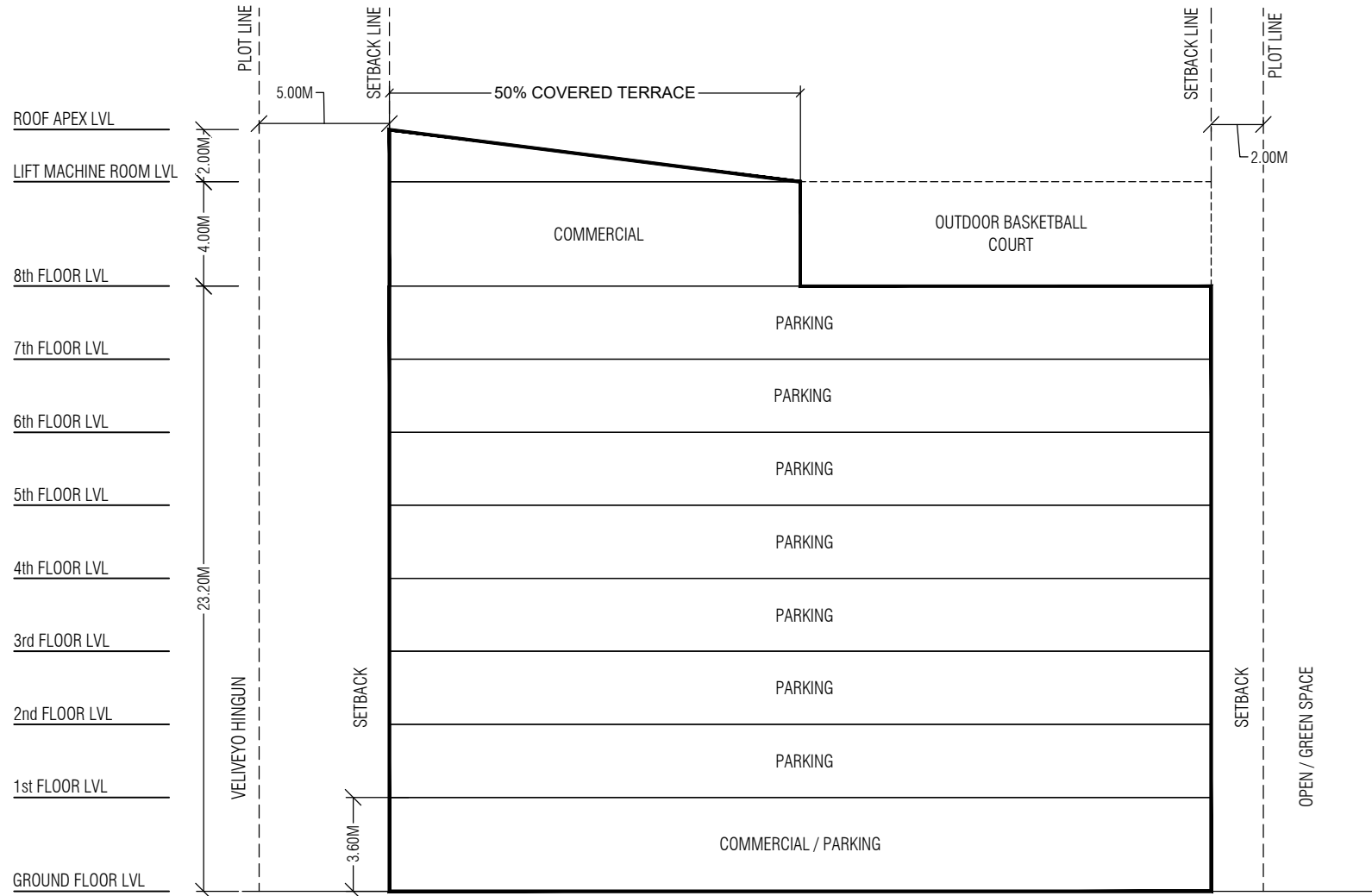
Surveyed date:

Revised Date:

Checked by:

Approved by:





LOT 2210
(PARKING BUILDING)

Drawing Name : Conceptual Section

Drawing Stage: Proposed Map

Scale: N.T.S

PLANNERS

Drawn by: Manha

Revised by:

Drawn date: 22nd Aug 2024

Revised date:

Checked by:

SURVEYORS

Surveyed by:

Revised by:

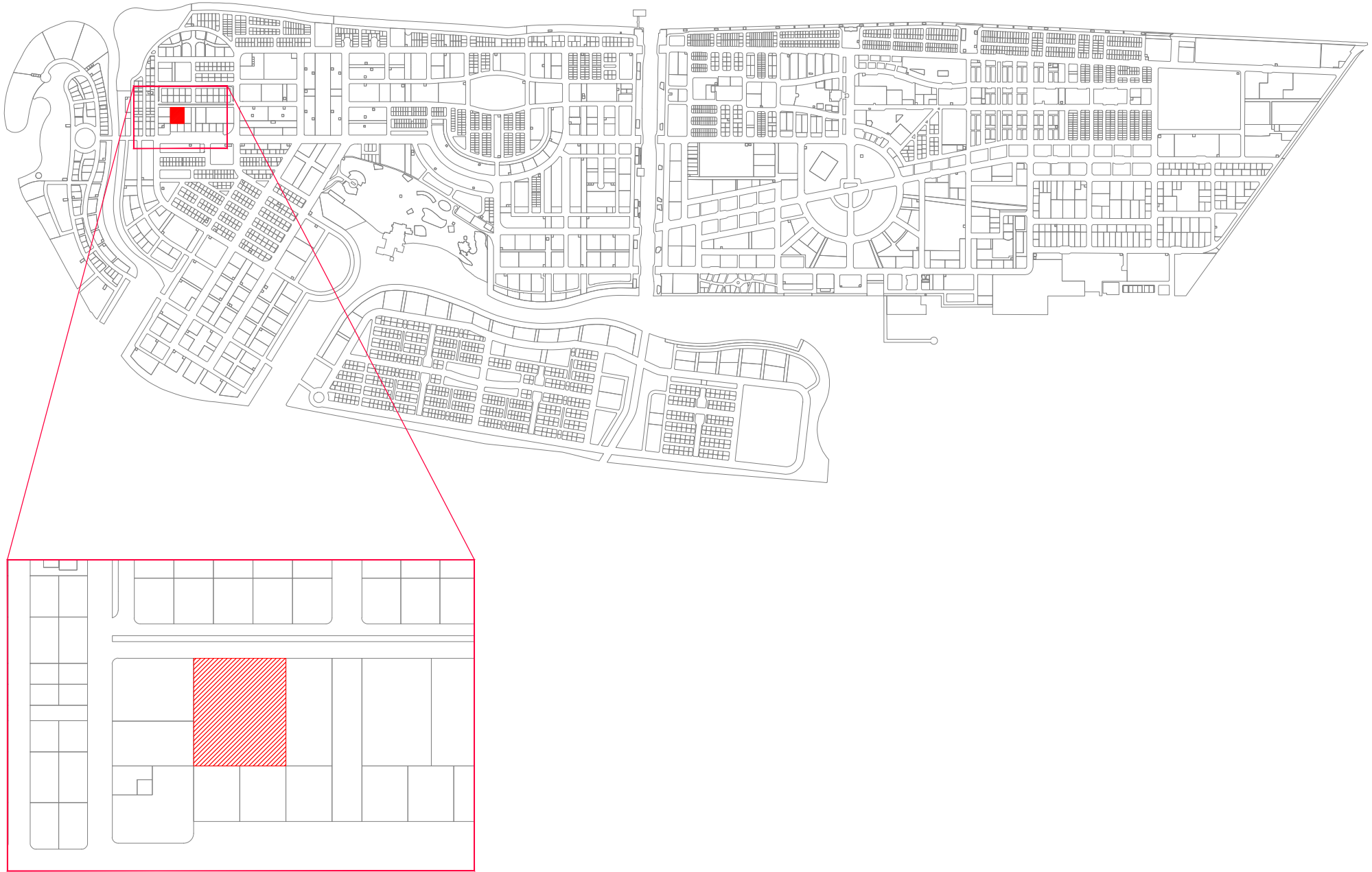
Surveyed date:

Revised Date:

Checked by:

Approved by:





**LOT 22314
(PARKING BUILDING)**

Drawing Name : Location map

Drawing Stage: Proposed Map

Scale: N.T.S

PLANNERS

Drawn by: Manha

Revised by:

Drawn date: 22nd Aug 2024

Revised date:

Checked by:

SURVEYORS

Surveyed by:

Revised by:

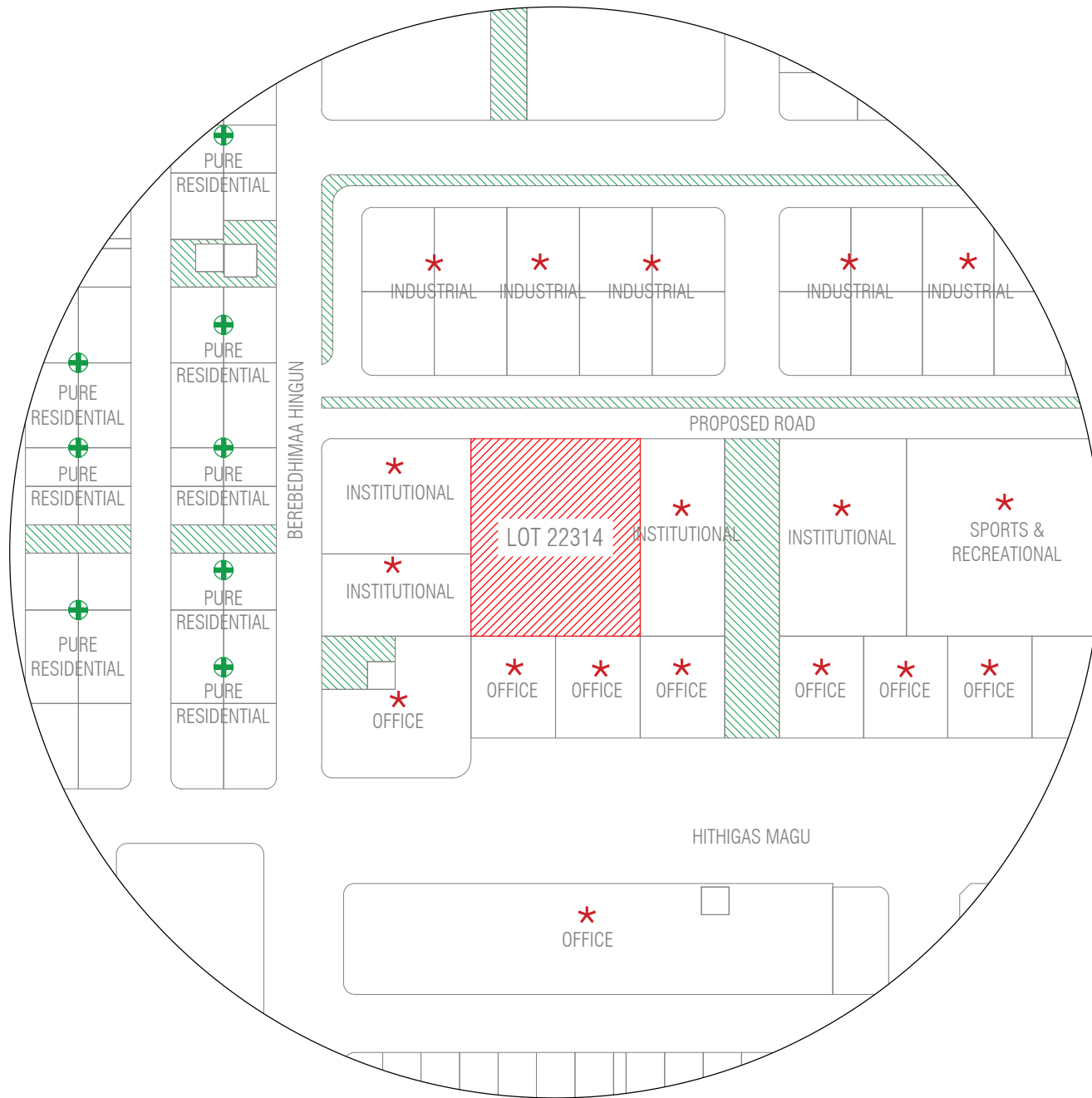
Surveyed date:

Revised Date:

Checked by:

Approved by:





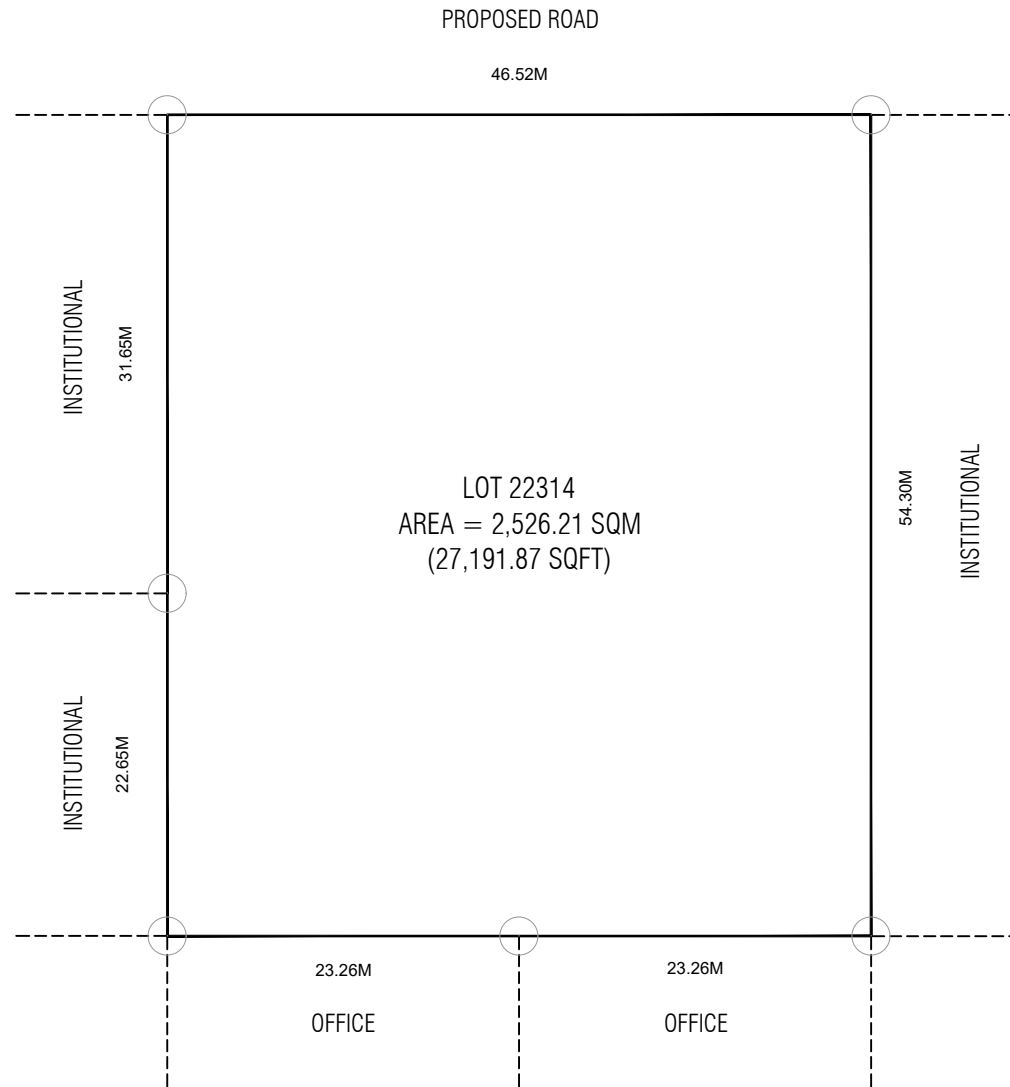
- LEGEND:
- COMPLETED
 - ONGOING
 - ALLOCATED
 - PROPOSED

LOT 22314 (PARKING BUILDING)		
Drawing Name : Site context plan	Drawing Stage: Proposed Map	Scale: N.T.S

PLANNERS	
Drawn by: Manha	Revised by:
Drawn date: 22nd Aug 2024	Revised date:
Checked by:	

SURVEYORS	
Surveyed by:	Revised by:
Surveyed date:	Revised Date:
Checked by:	Approved by:





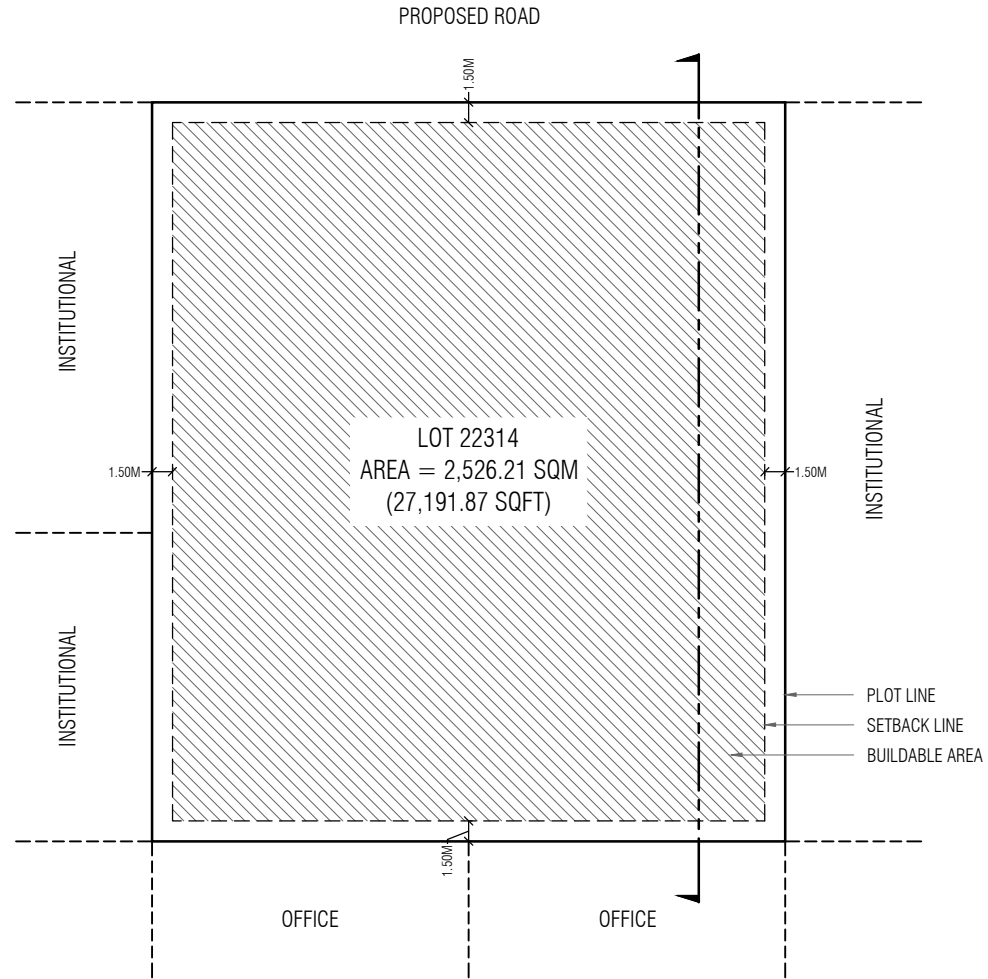
PLEASE NOTE THAT THIS IS NOT A SURVEYED MAP AND THE INFORMATION IN THIS DRAWING IS SUBJECT TO CHANGE.

LOT 22314 (PARKING BUILDING)		
Drawing Name : Plot map	Drawing Stage: Proposed Map	Scale: N.T.S

PLANNERS	
Drawn by: Manha	Revised by:
Drawn date: 22nd Aug 2024	Revised date:
Checked by:	

SURVEYORS	
Surveyed by:	Revised by:
Surveyed date:	Revised Date:
Checked by:	Approved by:





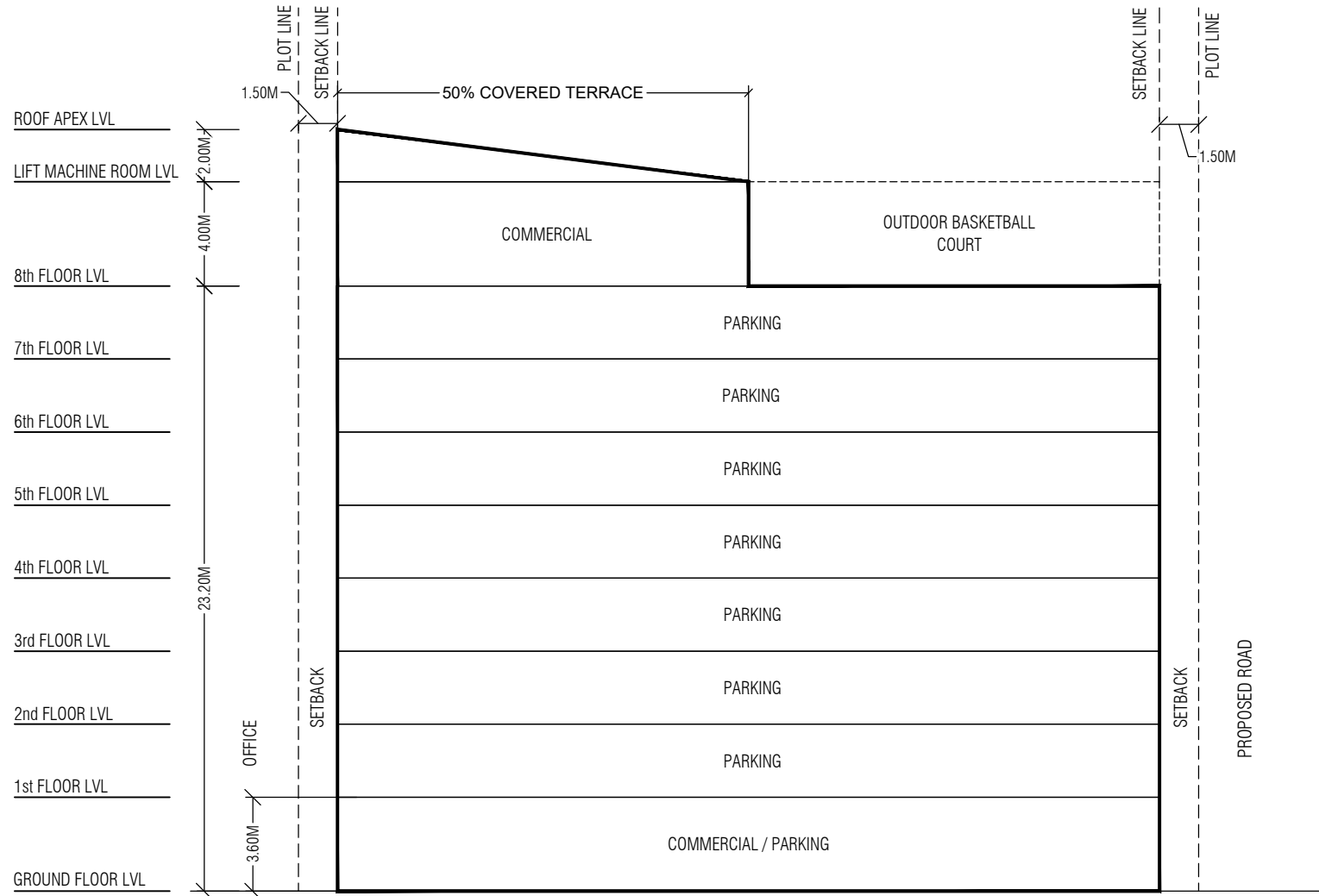
Lot Number	Description	Land Use	Plot Area	Foot Print	Gross Floor Area (G.F.A)	Plot Ratio (F.S.I)	Site Coverage	Floors / Max Height	Minimum Number of Cars	Minimum Number of Motobike
22314	Parking Building	Parking	1,778.02 SQM	1,422.42 SQM	10,668.15 SQM	6.0	80%	8 Floors / 29.2m	353	309
			19,138.42 SQFT	15,310.79 SQFT	114,830.90 SQFT					

LOT 22314 (PARKING BUILDING)		
Drawing Name : Setback plan	Drawing Stage: Proposed Map	Scale: N.T.S

PLANNERS	
Drawn by: Manha	Revised by:
Drawn date: 22nd Aug 2024	Revised date:
Checked by:	

SURVEYORS	
Surveyed by:	Revised by:
Surveyed date:	Revised Date:
Checked by:	Approved by:





LOT 22314
(PARKING BUILDING)

Drawing Name : Conceptual section

Drawing Stage: Proposed Map

Scale: N.T.S

PLANNERS

Drawn by: Manha

Revised by:

Drawn date: 22nd Aug 2024

Revised date:

Checked by:

SURVEYORS

Surveyed by:

Revised by:

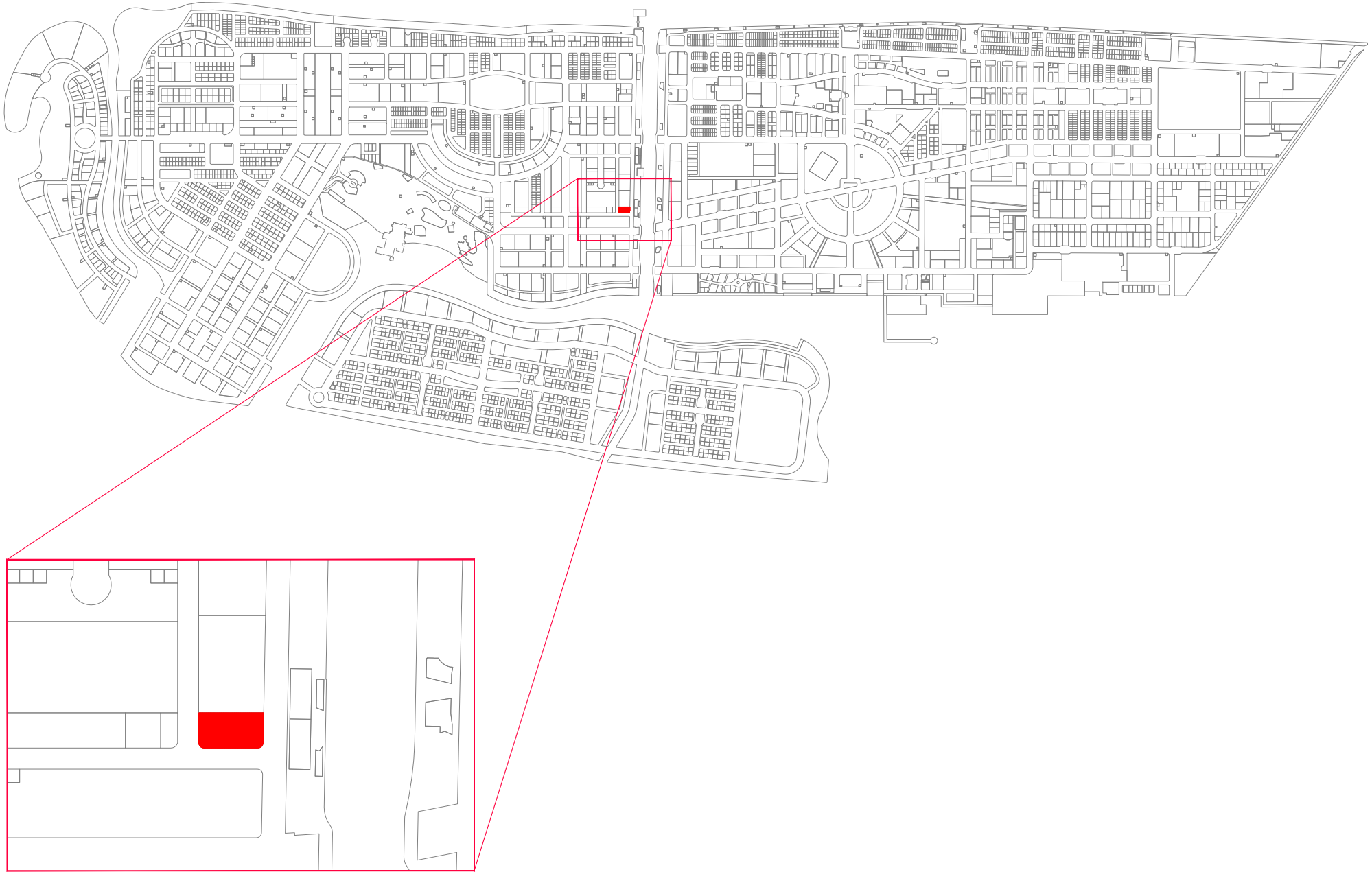
Surveyed date:

Revised Date:

Checked by:

Approved by:





**LOT 22330
(PARKING BUILDING)**

Drawing Name : Location map

Drawing Stage: Proposed Map

Scale: N.T.S

PLANNERS

Drawn by: Hiyala

Revised by:

Drawn date: 22nd Aug 2024

Revised date:

Checked by:

SURVEYORS

Surveyed by:

Revised by:

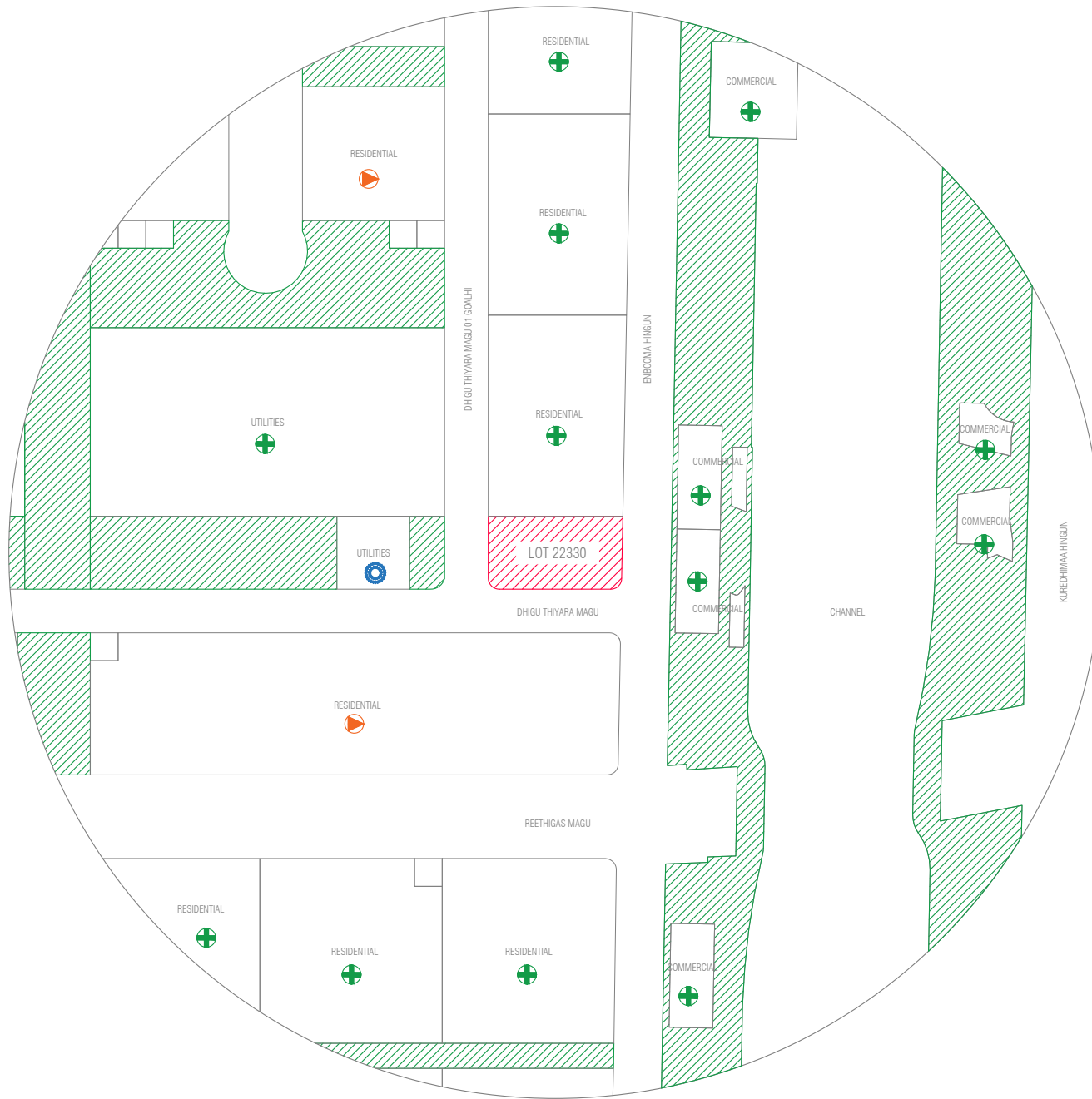
Surveyed date:

Revised Date:

Checked by:

Approved by:





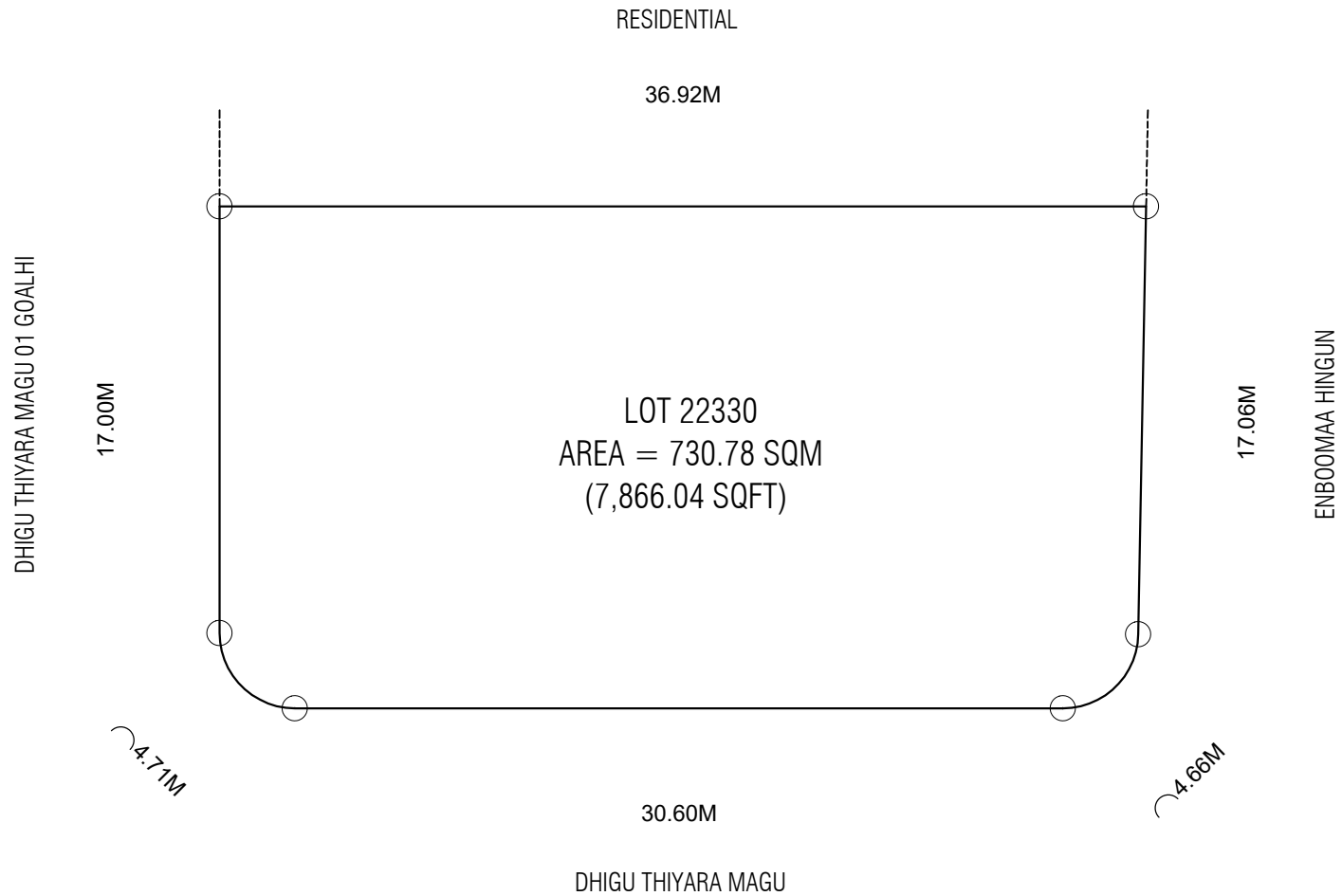
- LEGEND:**
- COMPLETED
 - ONGOING
 - ALLOCATED
 - PROPOSED

LOT 22330 (PARKING BUILDING)		
Drawing Name : Site context plan	Drawing Stage: Proposed Map	Scale: N.T.S

PLANNERS	
Drawn by: Hiyala	Revised by:
Drawn date: 22nd Aug 2024	Revised date:
Checked by:	

SURVEYORS	
Surveyed by:	Revised by:
Surveyed date:	Revised Date:
Checked by:	Approved by:





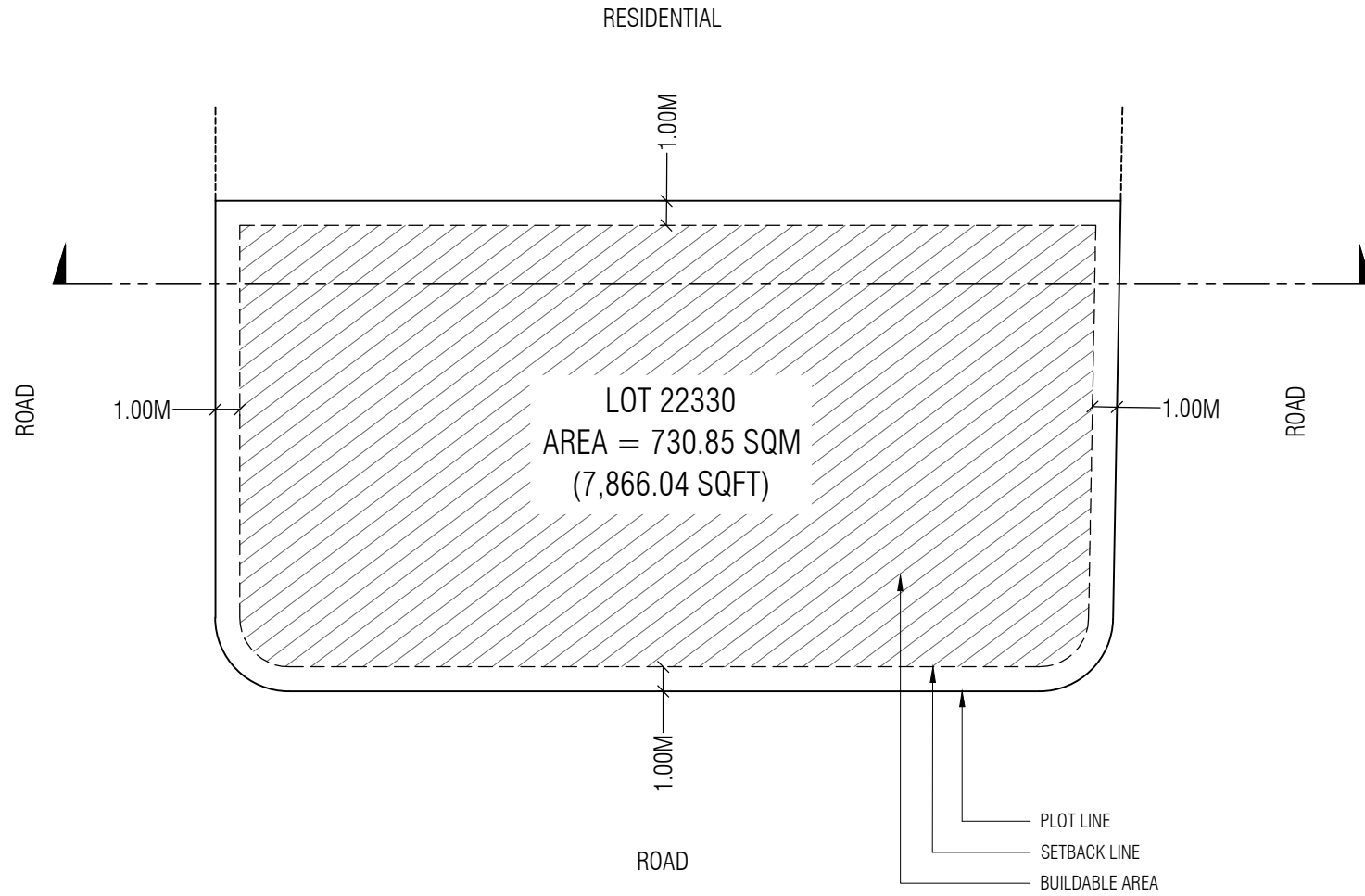
PLEASE NOTE THAT THIS IS NOT A SURVEYED MAP AND THE INFORMATION IN THIS DRAWING IS SUBJECT TO CHANGE

LOT 22330 (PARKING BUILDING)		
Drawing Name : Plot map	Drawing Stage: Proposed Map	Scale: N.T.S

PLANNERS	
Drawn by: Hiyala	Revised by:
Drawn date: 22nd Aug 2024	Revised date:
Checked by:	

SURVEYORS	
Surveyed by:	Revised by:
Surveyed date:	Revised Date:
Checked by:	Approved by:





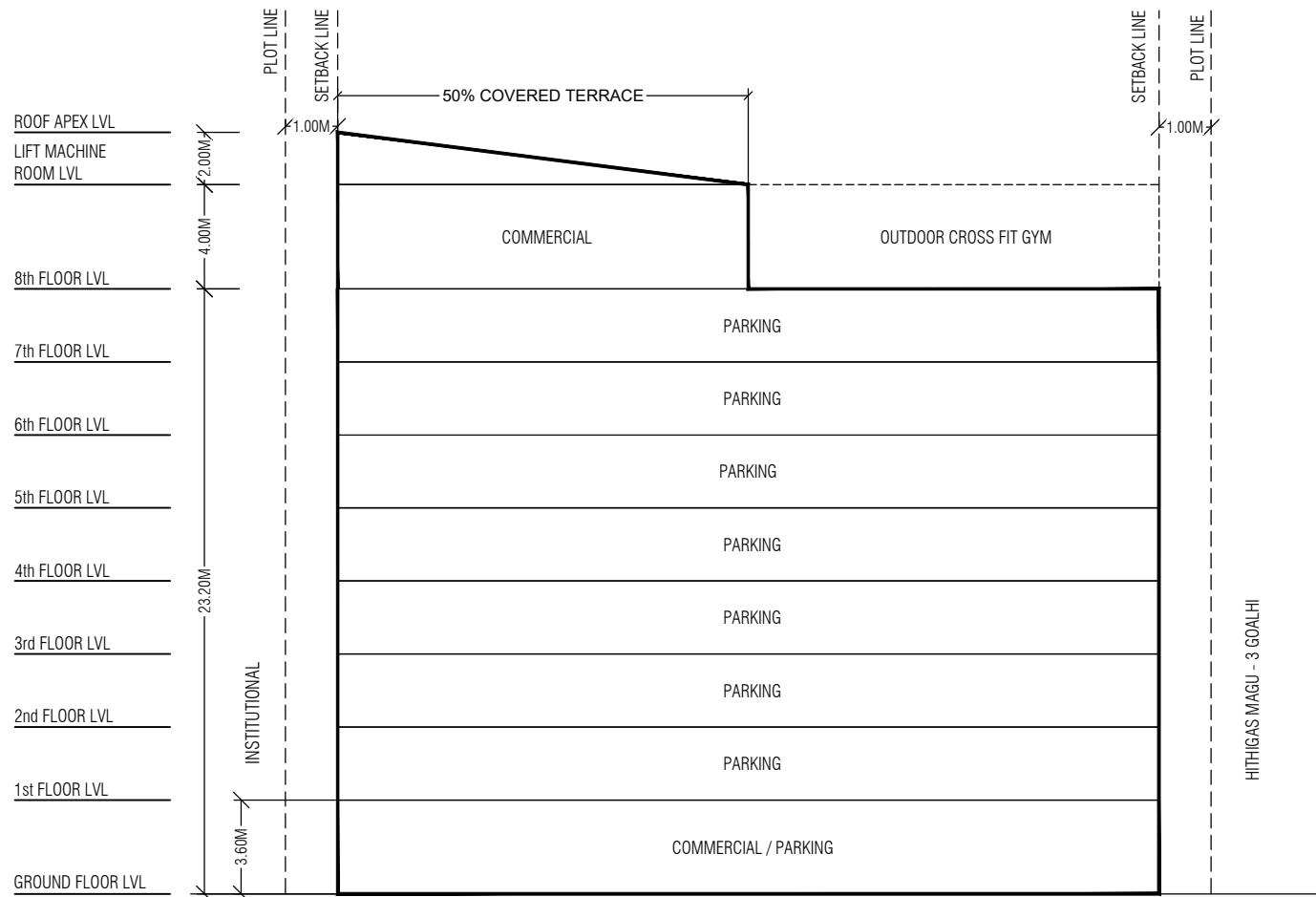
Lot Number	Description	Land Use	Plot Area	Foot Print	Gross Floor Area (G.F.A)	Plot Ratio (F.S.I)	Site Coverage	Floors / Max Height	Minimum Number of Cars	Minimum Number of Motobike
22330	Parking Building	Parking	730.78 SQM	584.62 SQM	4,384.65 SQM	6.0	80%	8 Floors / 29.2m	108	89
			7,866.04 SQFT	6,292.79 SQFT	47,195.93 SQFT					

LOT 22330 (PARKING BUILDING)		
Drawing Name : Setback plan	Drawing Stage: Proposed Map	Scale: N.T.S

PLANNERS	
Drawn by: Hiyala	Revised by: Manha
Drawn date: 22nd Aug 2024	Revised date: 09th Sept 2024
Checked by:	

SURVEYORS	
Surveyed by:	Revised by:
Surveyed date:	Revised Date:
Checked by:	Approved by:





LOT 22330
(PARKING BUILDING)

Drawing Name : Conceptual section

Drawing Stage: Proposed Map

Scale: N.T.S

PLANNERS

Drawn by: Hiyala

Revised by: Manha

Drawn date: 22nd Aug 2024

Revised date: 09th Sept 2024

Checked by:

SURVEYORS

Surveyed by:

Revised by:

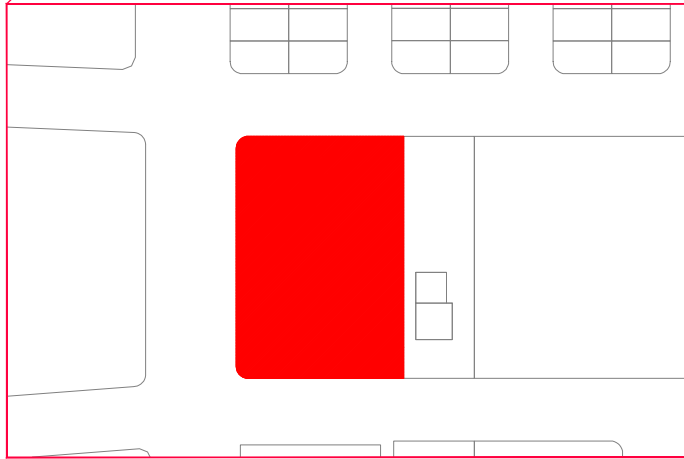
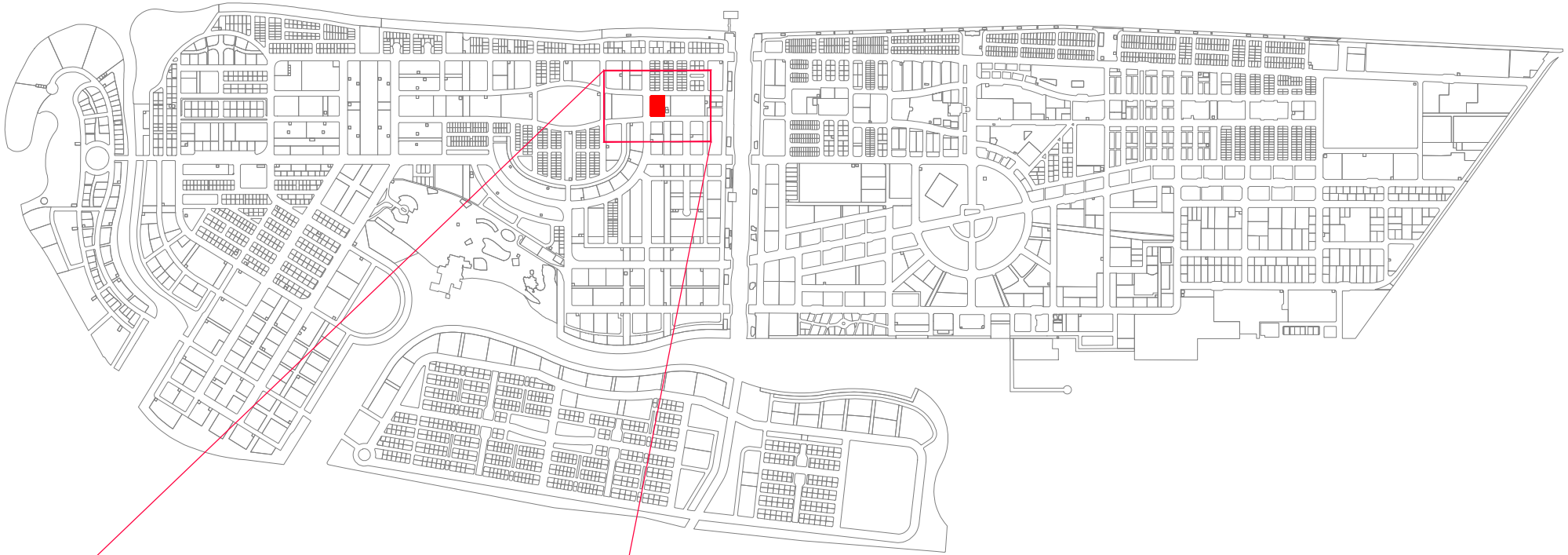
Surveyed date:

Revised Date:

Checked by:

Approved by:





**LOT 22331
(PARKING BUILDING)**

Drawing Name : Location map

Drawing Stage: Proposed Map

Scale: N.T.S

PLANNERS

Drawn by: Hiyala

Revised by:

Drawn date: 22nd Aug 2024

Revised date:

Checked by:

SURVEYORS

Surveyed by:

Revised by:

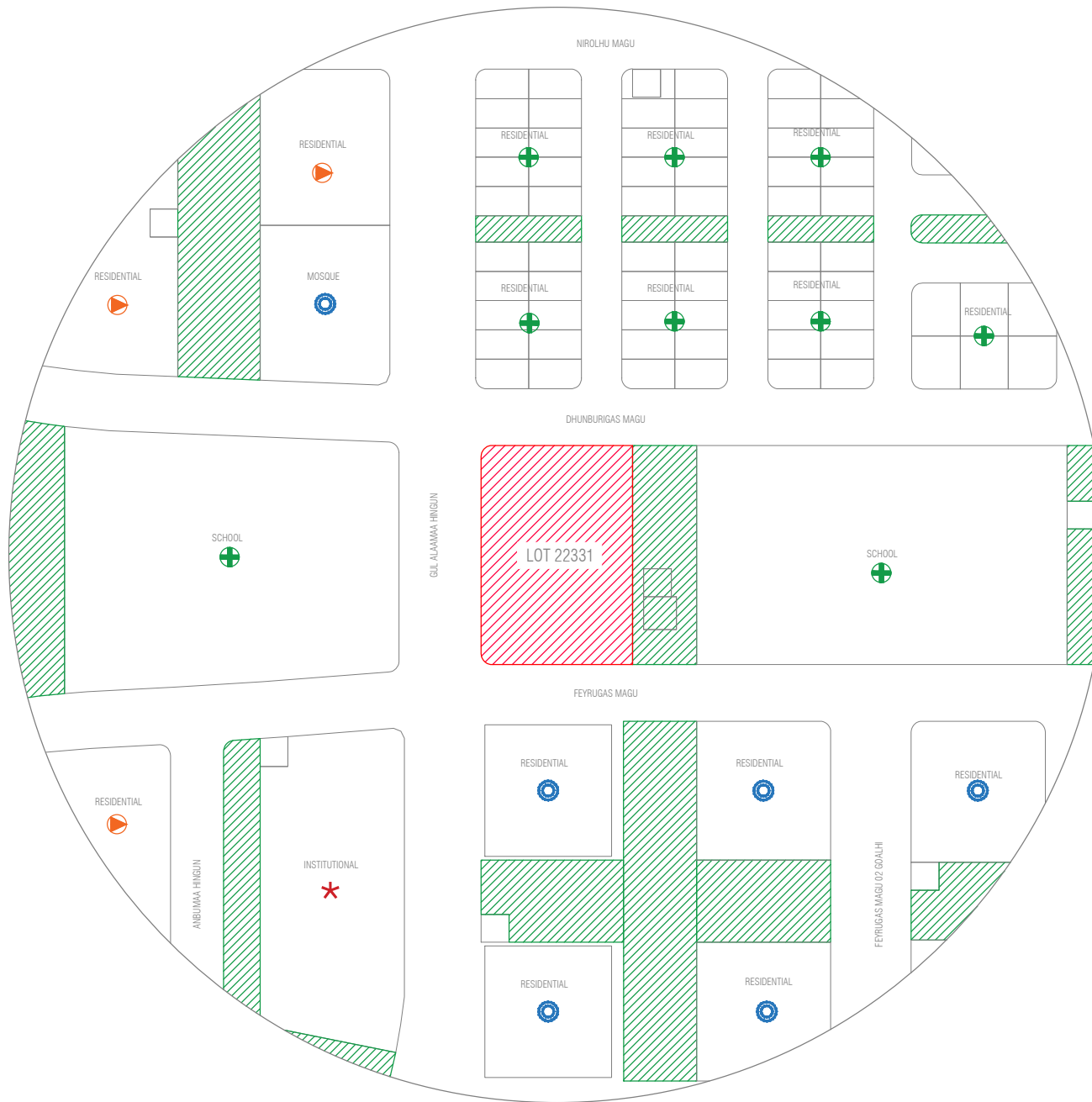
Surveyed date:

Revised Date:

Checked by:

Approved by:





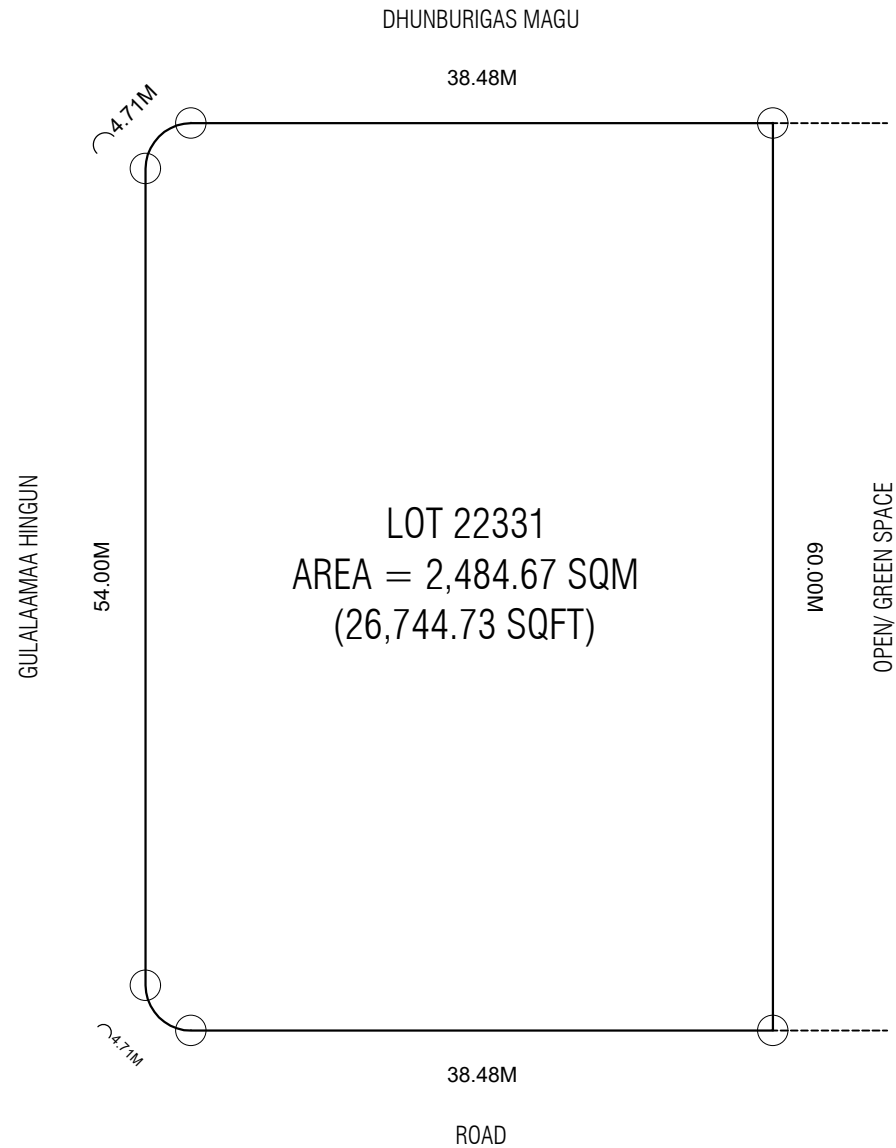
- LEGEND:**
- COMPLETED
 - ONGOING
 - ALLOCATED
 - PROPOSED

LOT 22331 (PARKING BUILDING)		
Drawing Name : Site context plan	Drawing Stage: Proposed Map	Scale: N.T.S

PLANNERS	
Drawn by: Hiyala	Revised by:
Drawn date: 22nd Aug 2024	Revised date:
Checked by:	

SURVEYORS	
Surveyed by:	Revised by:
Surveyed date:	Revised Date:
Checked by:	Approved by:





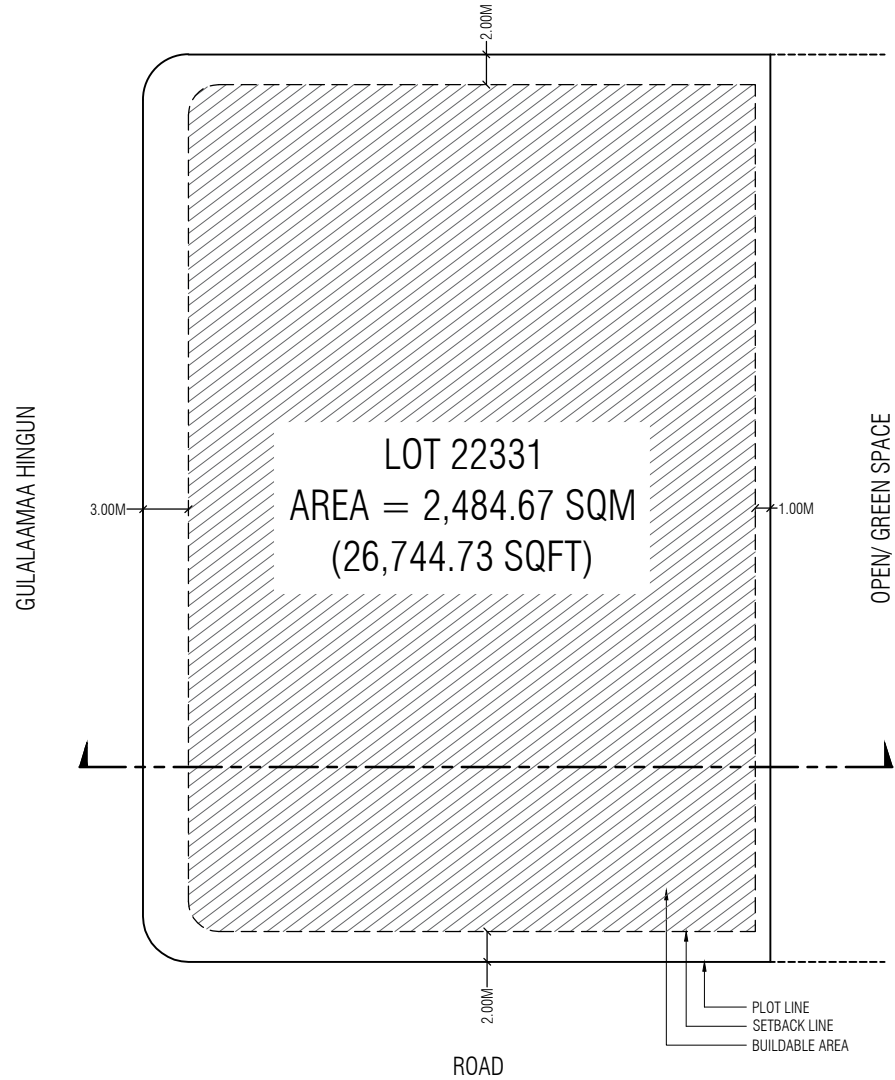
PLEASE NOTE THAT THIS IS NOT A SURVEYED MAP AND THE INFORMATION IN THIS DRAWING IS SUBJECT TO CHANGE

LOT 22331 (PARKING BUILDING)		
Drawing Name : Plot map	Drawing Stage: Proposed Map	Scale: N.T.S

PLANNERS	
Drawn by: Hiyala	Revised by:
Drawn date: 22nd Aug 2024	Revised date:
Checked by:	

SURVEYORS	
Surveyed by:	Revised by:
Surveyed date:	Revised Date:
Checked by:	Approved by:





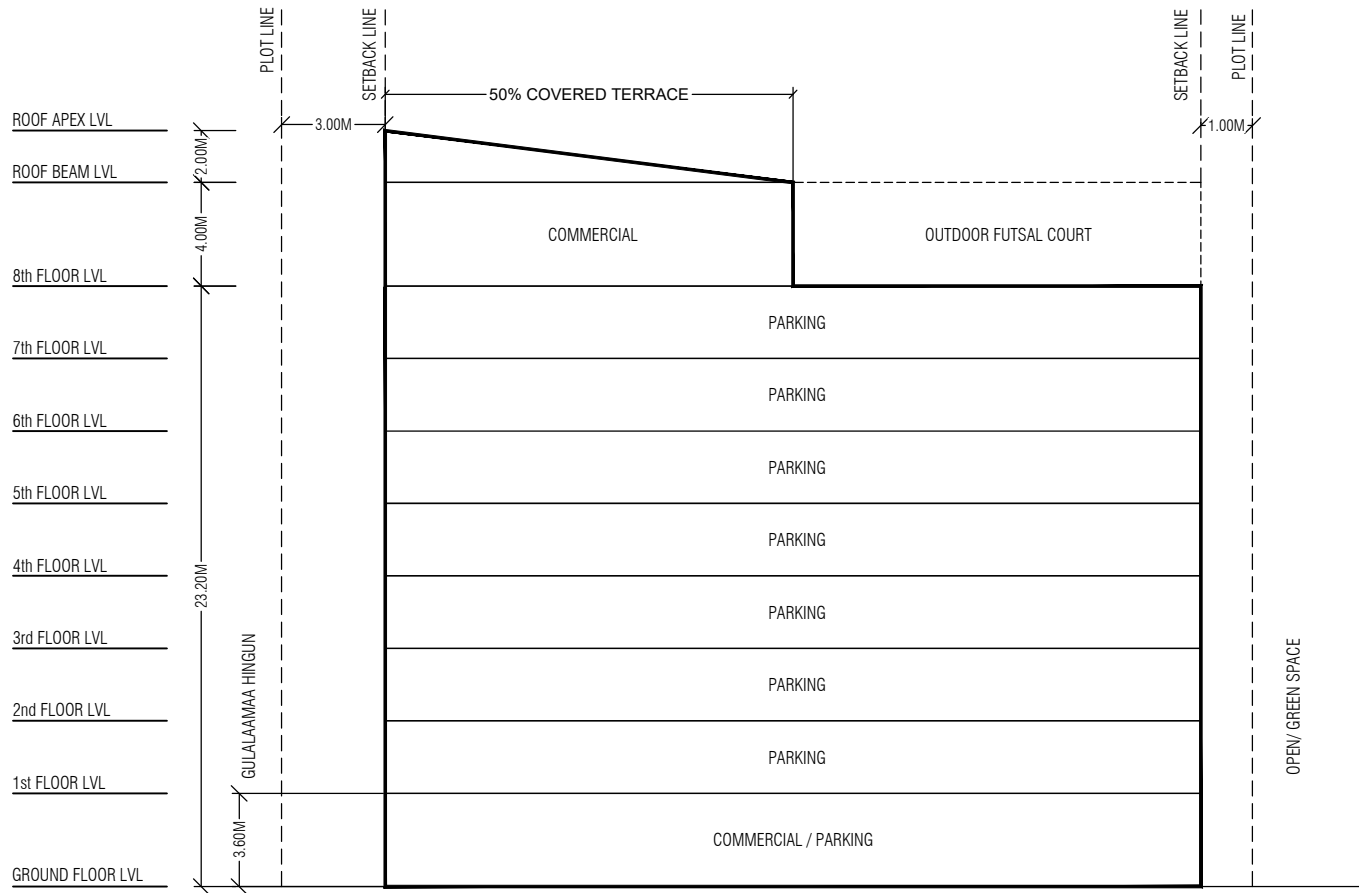
Lot Number	Description	Land Use	Plot Area	Foot Print	Gross Floor Area (G.F.A)	Plot Ratio (F.S.I)	Site Coverage	Floors / Max Height	Minimum Number of Cars	Minimum Number of Motobike
22331	Parking Building	Parking	2,484.67 SQM	1,987.74 SQM	14,908.05 SQM	6.0	80%	8 Floors / 29.2m	348	304
			26,744.73 SQFT	21,395.83 SQFT	160,468.76 SQFT					

LOT 22331 (PARKING BUILDING)		
Drawing Name : Setback plan	Drawing Stage: Proposed Map	Scale: N.T.S

PLANNERS	
Drawn by: Hiyala	Revised by: Manha
Drawn date: 22nd Aug 2024	Revised date: 09th Sep 2024
Checked by:	

SURVEYORS	
Surveyed by:	Revised by:
Surveyed date:	Revised Date:
Checked by:	Approved by:





LOT 22331 (PARKING BUILDING)		
Drawing Name : Conceptual section	Drawing Stage: Proposed Map	Scale: N.T.S

PLANNERS	
Drawn by: Hiyala	Revised by: Manha
Drawn date: 22nd Aug 2024	Revised date: 09th Sep 2024
Checked by:	

SURVEYORS	
Surveyed by:	Revised by:
Surveyed date:	Revised Date:
Checked by:	Approved by:





**LOT 22332
(PARKING BUILDING)**

Drawing Name : Location map

Drawing Stage: Proposed Map

Scale: N.T.S

PLANNERS

Drawn by: Hiyala

Revised by:

Drawn date: 22nd Aug 2024

Revised date:

Checked by:

SURVEYORS

Surveyed by:

Revised by:

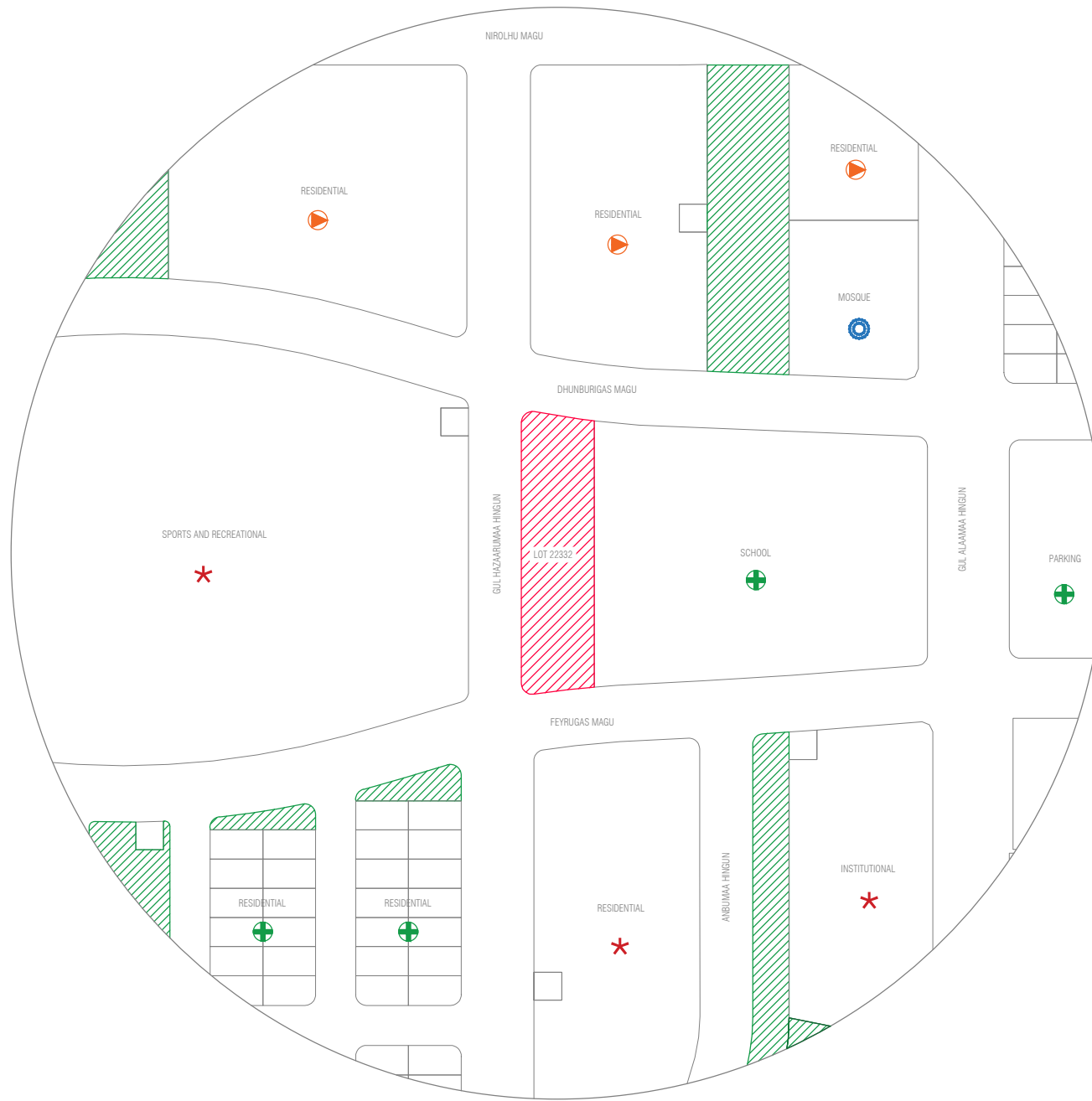
Surveyed date:

Revised Date:

Checked by:


Approved by:





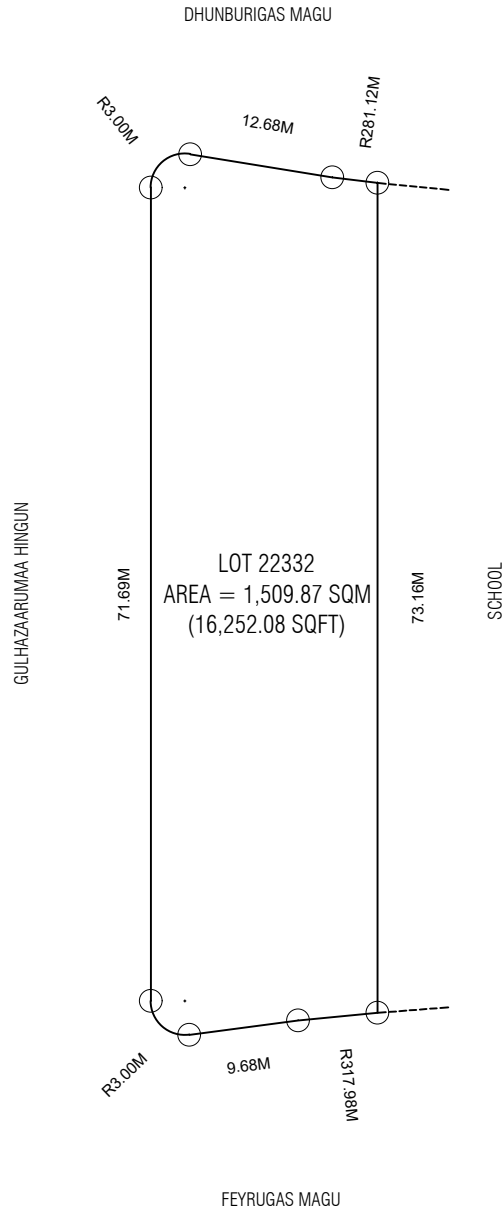
- LEGEND:**
-  COMPLETED
 -  ONGOING
 -  ALLOCATED
 -  PROPOSED

LOT 22332 (PARKING BUILDING)		
Drawing Name : Site context plan	Drawing Stage: Proposed Map	Scale: N.T.S

PLANNERS	
Drawn by: Hiyala	Revised by: 
Drawn date: 22nd Aug 2024	Revised date:
Checked by:	

SURVEYORS	
Surveyed by:	Revised by:
Surveyed date:	Revised Date:
Checked by:	Approved by:





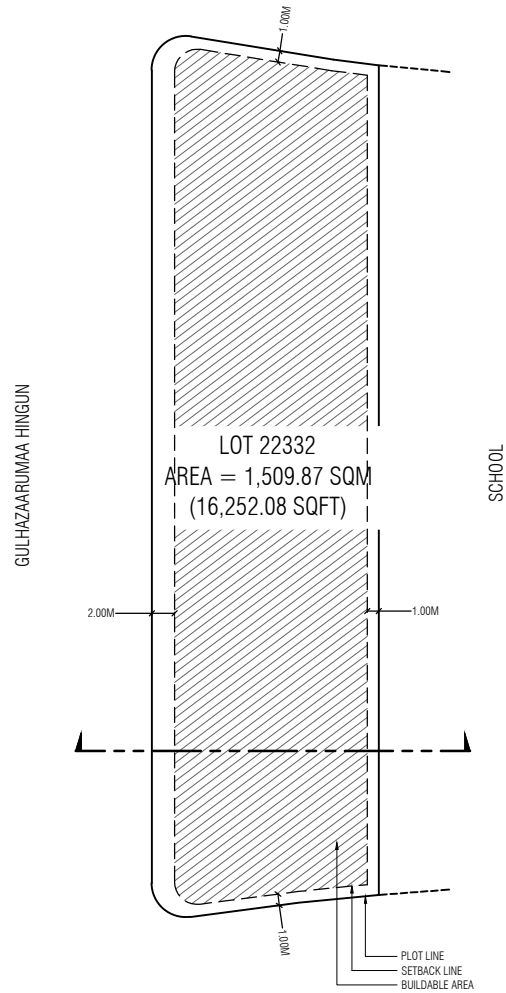
PLEASE NOTE THAT THIS IS NOT A SURVEYED MAP AND THE INFORMATION IN THIS DRAWING IS SUBJECT TO CHANGE

LOT 22332 (PARKING BUILDING)		
Drawing Name : Plot map	Drawing Stage: Proposed Map	Scale: N.T.S

PLANNERS	
Drawn by: Hiyala	Revised by:
Drawn date: 22nd Aug 2024	Revised date: 19th Aug 2024
Checked by:	

SURVEYORS	
Surveyed by:	Revised by:
Surveyed date:	Revised Date:
Checked by:	Approved by:





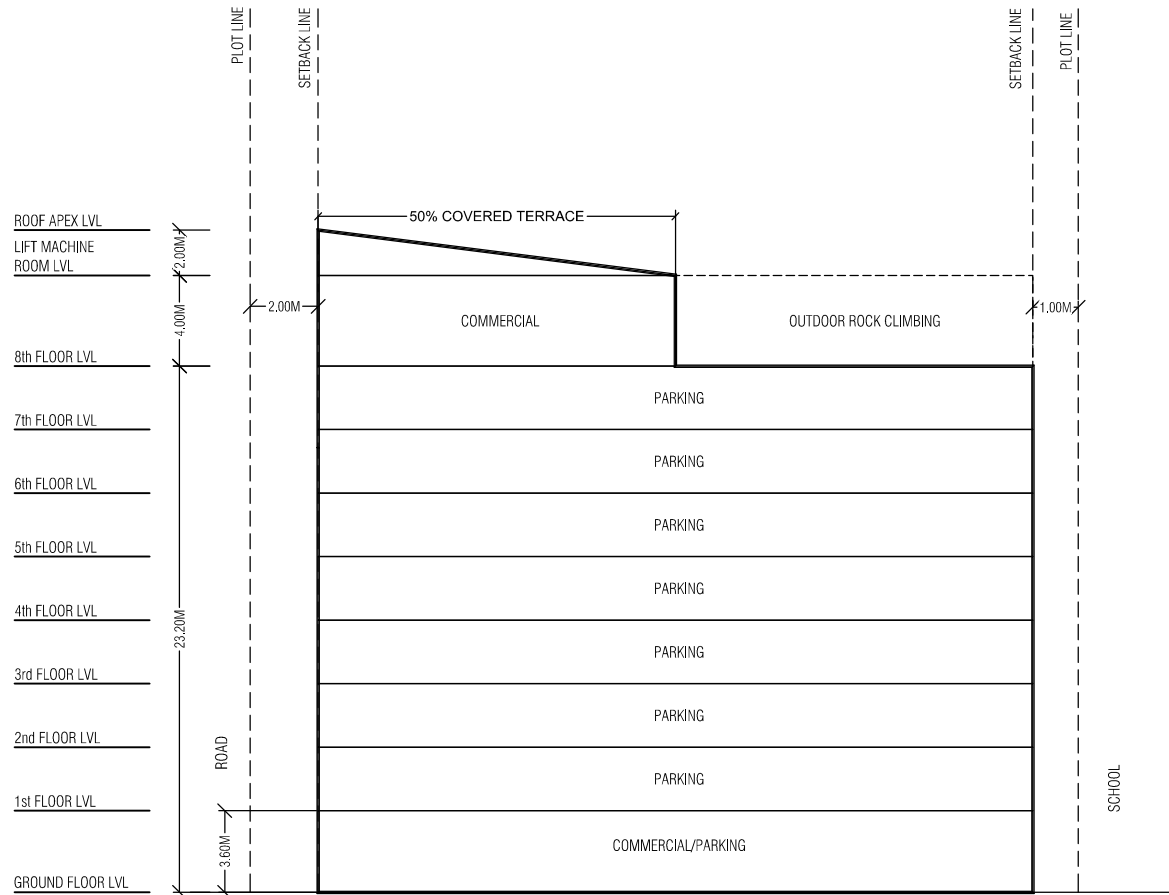
Lot Number	Description	Land Use	Plot Area	Foot Print	Gross Floor Area (G.F.A)	Plot Ratio (F.S.I)	Site Coverage	Floors / Max Height	Minimum Number of Cars	Minimum Number of Motobike
22332	Parking Building	Parking	1,509.87 SQM	1,207.90 SQM	9,059.25 SQM	6.0	80%	8 Floors / 29.2m	186	163
			16,252.08 SQFT	13,001.71 SQFT	97,512.86 SQFT					

LOT 22332 (PARKING BUILDING)		
Drawing Name : Setback plan	Drawing Stage: Proposed Map	Scale: N.T.S

PLANNERS	
Drawn by: Hiyala	Revised by: Laisa
Drawn date: 22nd Aug 2024	Revised date: 9th Sep 2024
Checked by:	

SURVEYORS	
Surveyed by:	Revised by:
Surveyed date:	Revised Date:
Checked by:	Approved by:



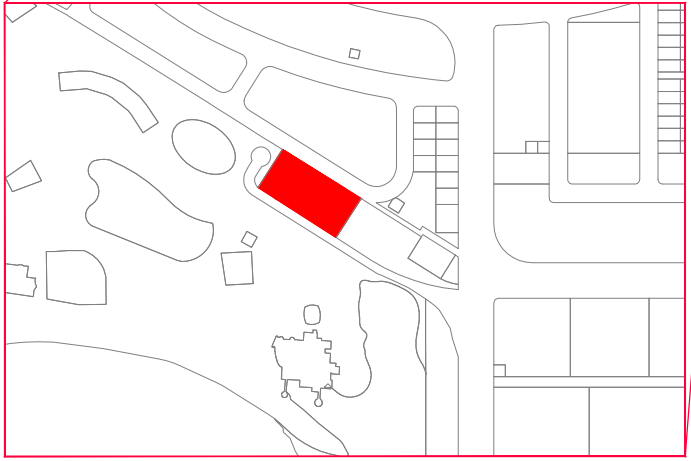
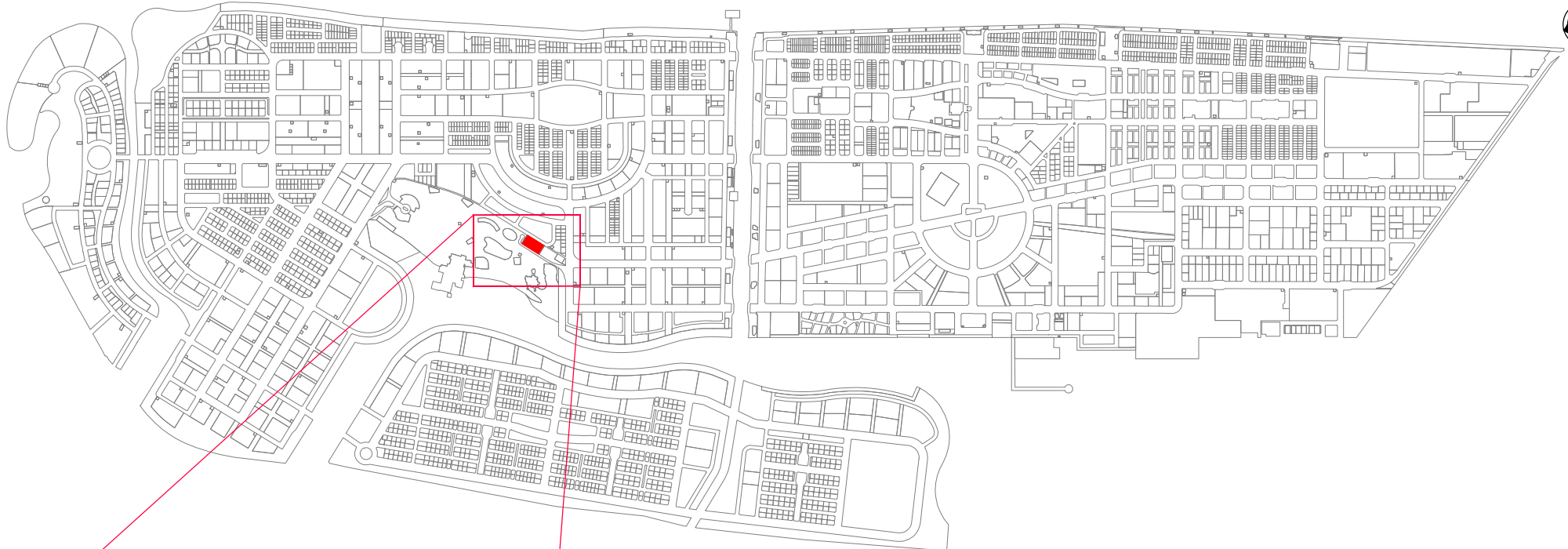


LOT 22332 (PARKING BUILDING)		
Drawing Name : Conceptual section	Drawing Stage: Proposed Map	Scale: N.T.S

PLANNERS	
Drawn by: Hiyala	Revised by: Laisa
Drawn date: 29th Aug 2024	Revised date: 9th Apr 2024
Checked by:	

SURVEYORS	
Surveyed by:	Revised by:
Surveyed date:	Revised Date:
Checked by:	Approved by:



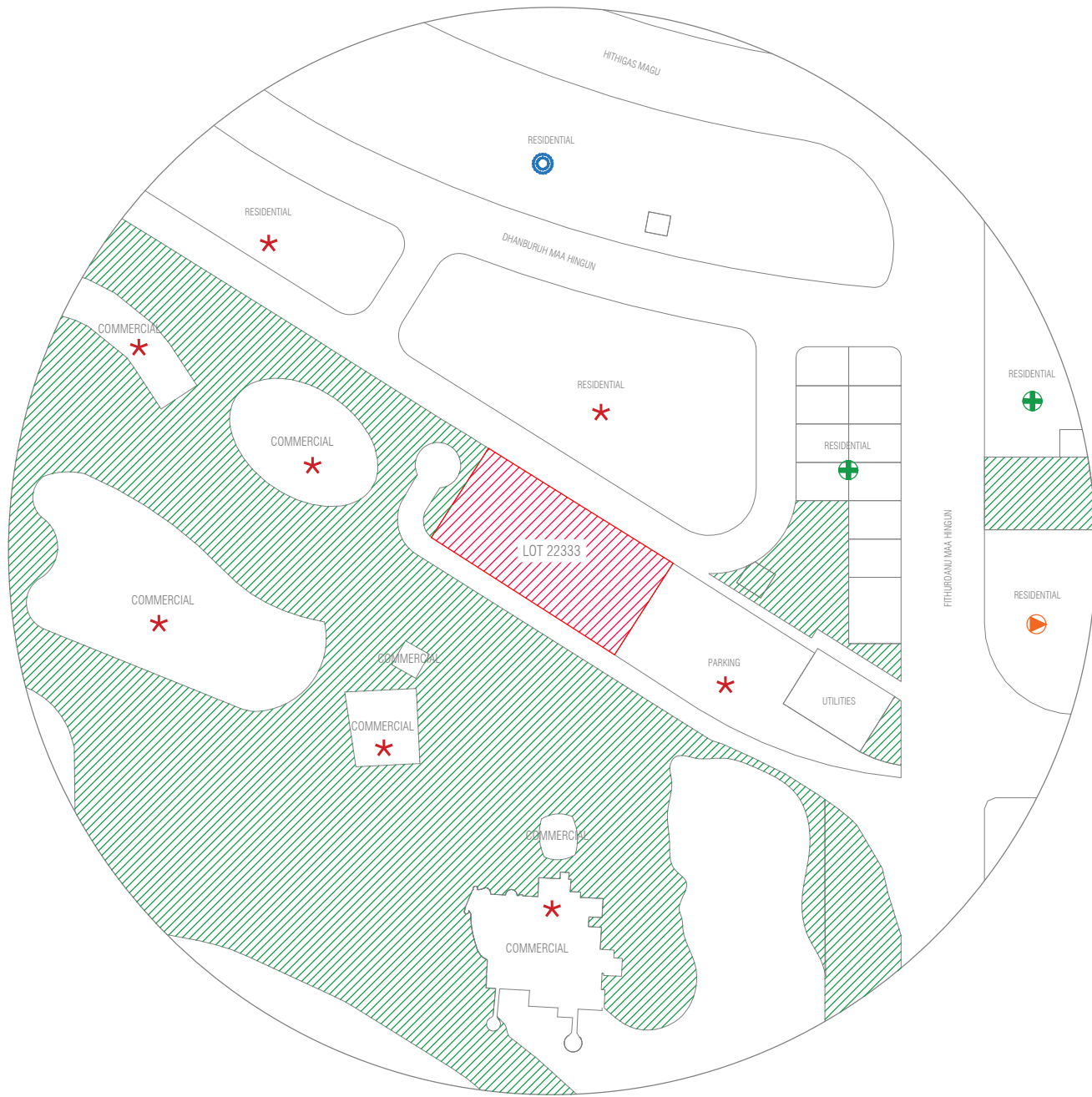


LOT 22333 (PARKING BUILDING)		
Drawing Name : Location map	Drawing Stage: Proposed Map	Scale: N.T.S





PLANNERS	
Drawn by: Hiyala	Revised by:
Drawn date: 22nd Aug 2024	Revised date:
Checked by:	

SURVEYORS	
Surveyed by:	Revised by:
Surveyed date:	Revised Date:
Checked by:	Approved by:






LEGEND:

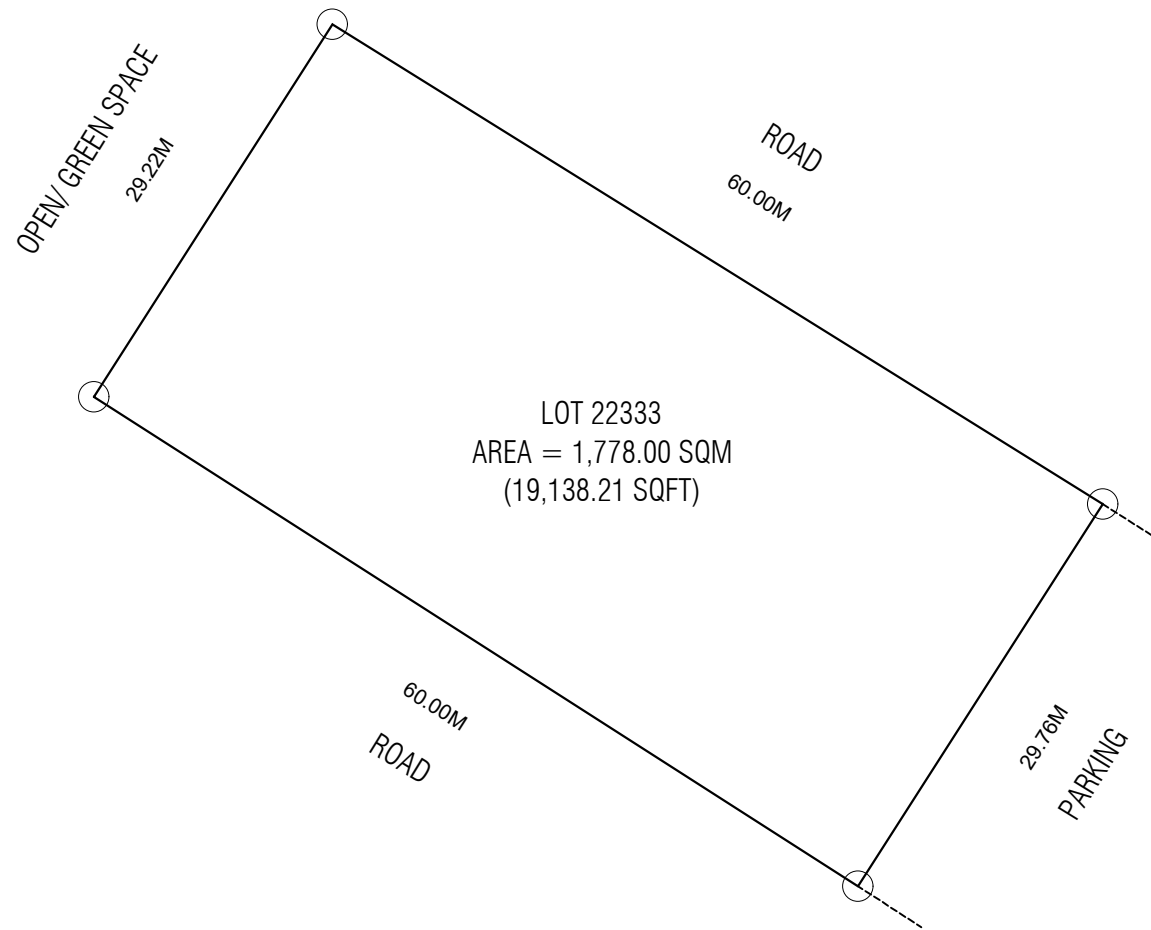
-  COMPLETED
-  ONGOING
-  ALLOCATED
-  PROPOSED

LOT 22333 (PARKING BUILDING)		
Drawing Name : Site context plan	Drawing Stage: Proposed Map	Scale: N.T.S

PLANNERS	
Drawn by: Hiyala	Revised by:
Drawn date: 22nd Aug 2024	Revised date:
Checked by:	

SURVEYORS	
Surveyed by:	Revised by:
Surveyed date:	Revised Date:
Checked by:	Approved by:





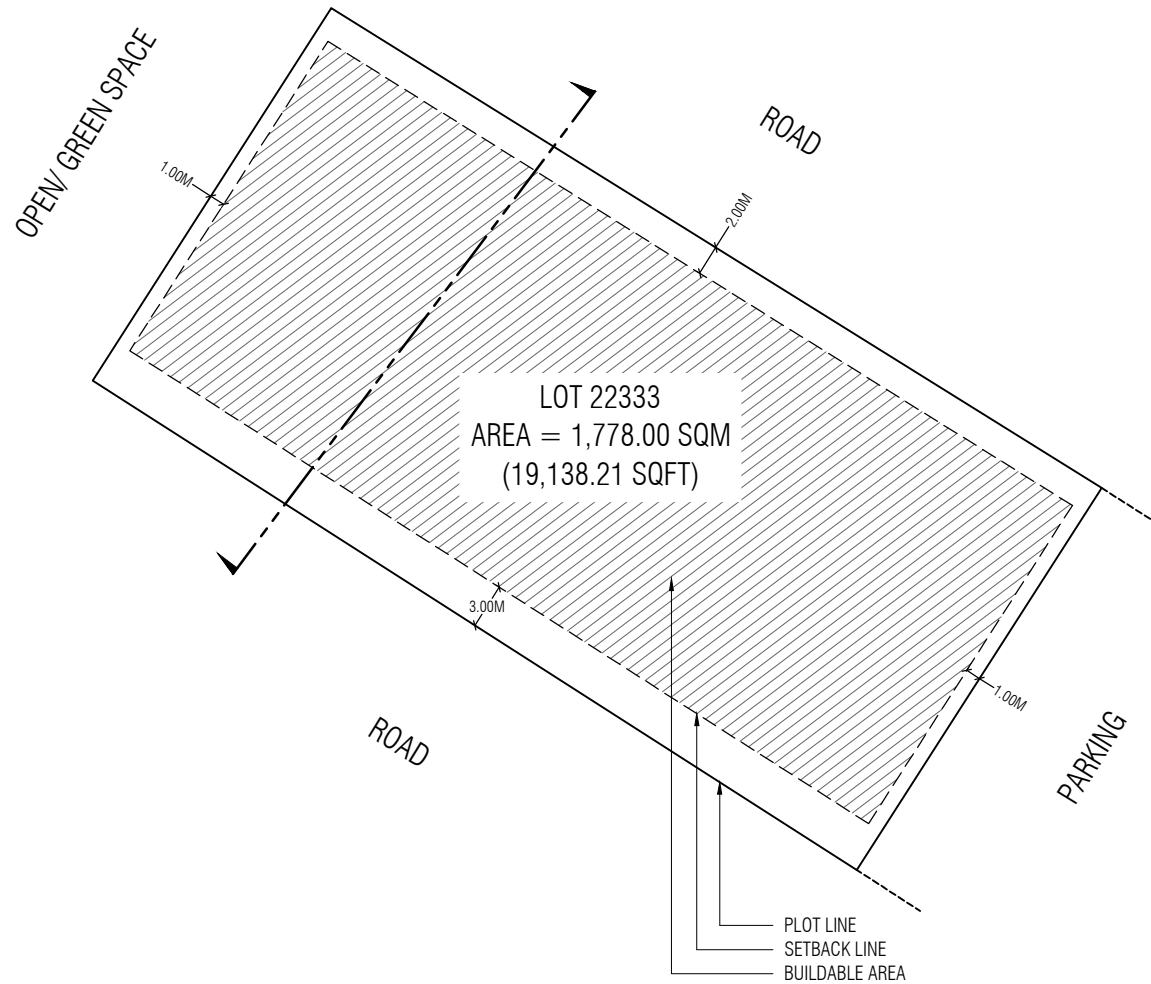
PLEASE NOTE THAT THIS IS NOT A SURVEYED MAP AND THE INFORMATION IN THIS DRAWING IS SUBJECT TO CHANGE

LOT 22333 (PARKING BUILDING)		
Drawing Name : Plot map	Drawing Stage: Proposed Map	Scale: N.T.S

PLANNERS	
Drawn by: Hiyala	Revised by:
Drawn date: 22nd Aug 2024	Revised date:
Checked by:	

SURVEYORS	
Surveyed by:	Revised by:
Surveyed date:	Revised Date:
Checked by:	Approved by:





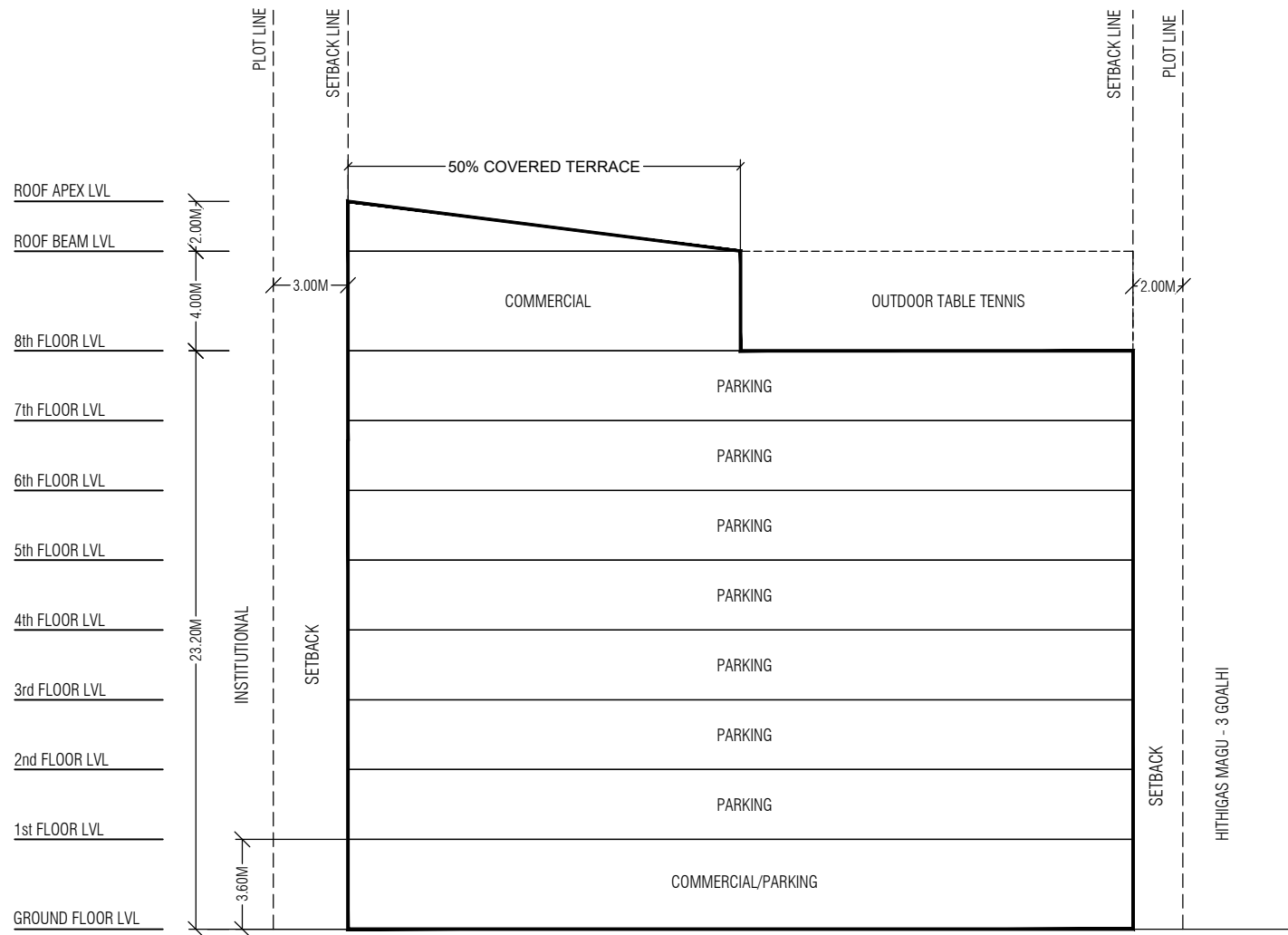
Lot Number	Description	Land Use	Plot Area	Foot Print	Gross Floor Area (G.F.A)	Plot Ratio (F.S.I)	Site Coverage	Floors / Max Height	Minimum Number of Cars	Minimum Number of Motobike
22333	Parking Building	Parking	1,778.00 SQM	1,333.50 SQM	10,001.25 SQM	5.6	75%	8 Floors / 29.2m	219	192
			19,138.21 SQFT	14,353.66 SQFT	107,652.45 SQFT					

LOT 22333 (PARKING BUILDING)		
Drawing Name : Setback plan	Drawing Stage: Proposed Map	Scale: N.T.S

PLANNERS	
Drawn by: Hiyala	Revised by: Laisa
Drawn date: 22nd Aug 2024	Revised date: 9th Sep 2024
Checked by:	

SURVEYORS	
Surveyed by:	Revised by:
Surveyed date:	Revised Date:
Checked by:	Approved by:





LOT 22333
(PARKING BUILDING)

Drawing Name : Conceptual section

Drawing Stage: Proposed Map

Scale: N.T.S

PLANNERS

Drawn by: Hiyala

Revised by: Hiyala

Drawn date: 22nd Aug 2024

Revised date: 29th Aug 2024

Checked by:

SURVEYORS

Surveyed by:

Revised by:

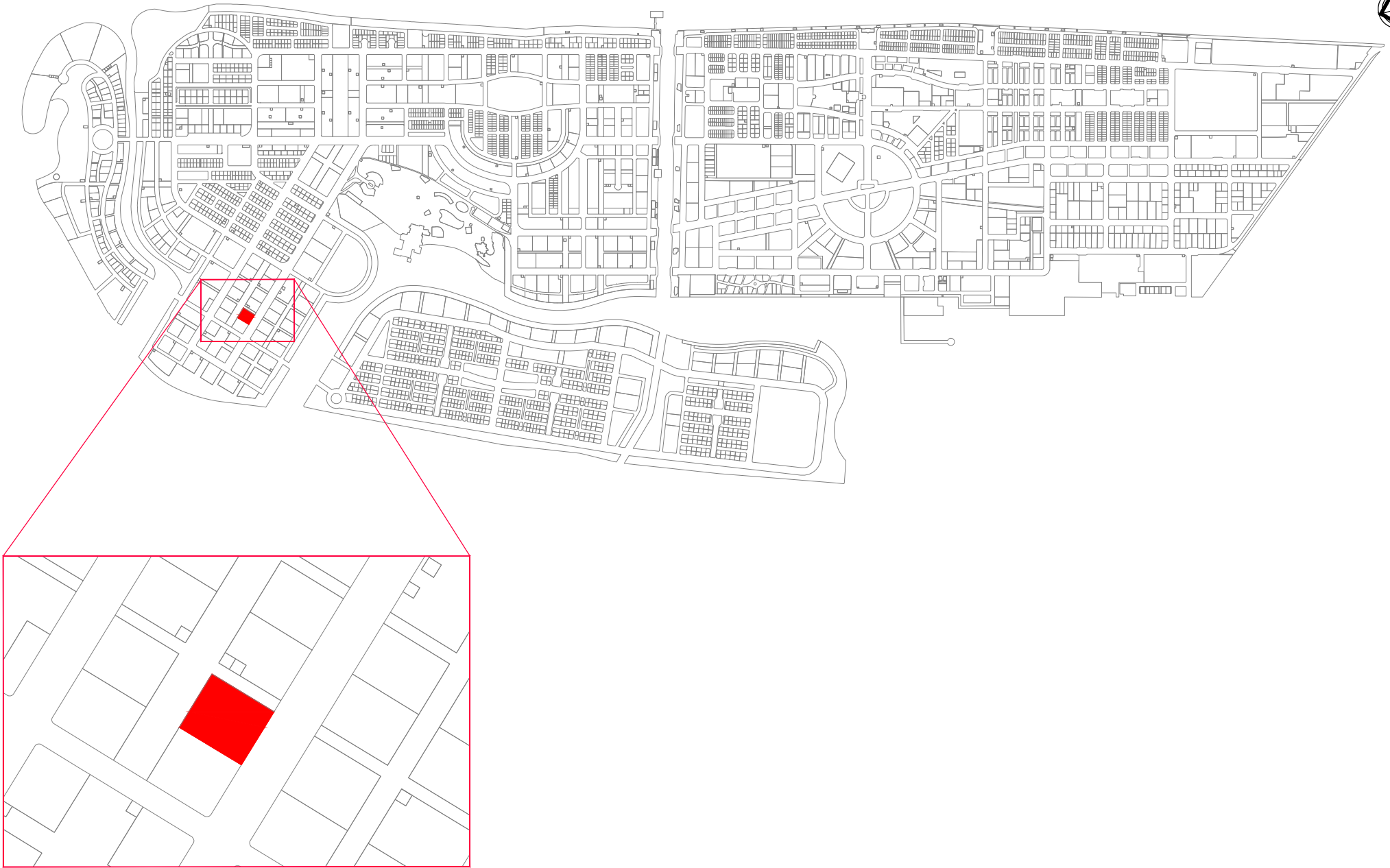
Surveyed date:

Revised Date:

Checked by:

Approved by:





**LOT 22334
(PARKING BUILDING)**

Drawing Name : Location map

Drawing Stage: Proposed Map

Scale: N.T.S

PLANNERS

Drawn by: Hiyala

Revised by:

Drawn date: 22nd Aug 2024

Revised date:

Checked by:

SURVEYORS

Surveyed by:

Revised by:

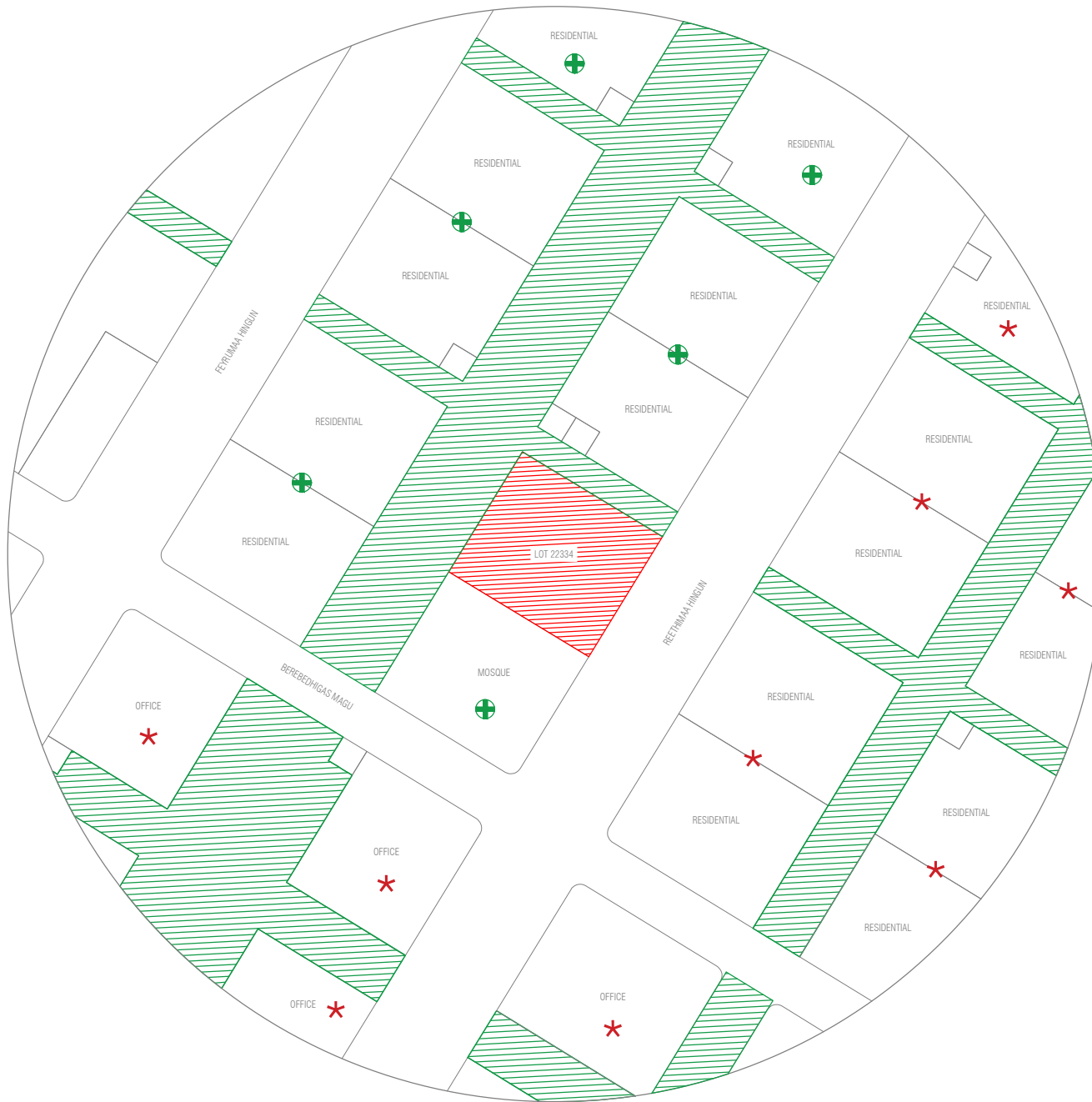
Surveyed date:

Revised Date:

Checked by:


Approved by:





- LEGEND:**
-  COMPLETED
 -  ONGOING
 -  ALLOCATED
 -  PROPOSED

LOT 22334 (PARKING BUILDING)		
Drawing Name : Site context plan	Drawing Stage: Proposed Map	Scale: N.T.S

PLANNERS	
Drawn by: Hiyala	Revised by:
Drawn date: 22nd Aug 2024	Revised date:
Checked by:	

SURVEYORS	
Surveyed by:	Revised by:
Surveyed date:	Revised Date:
Checked by:	Approved by:





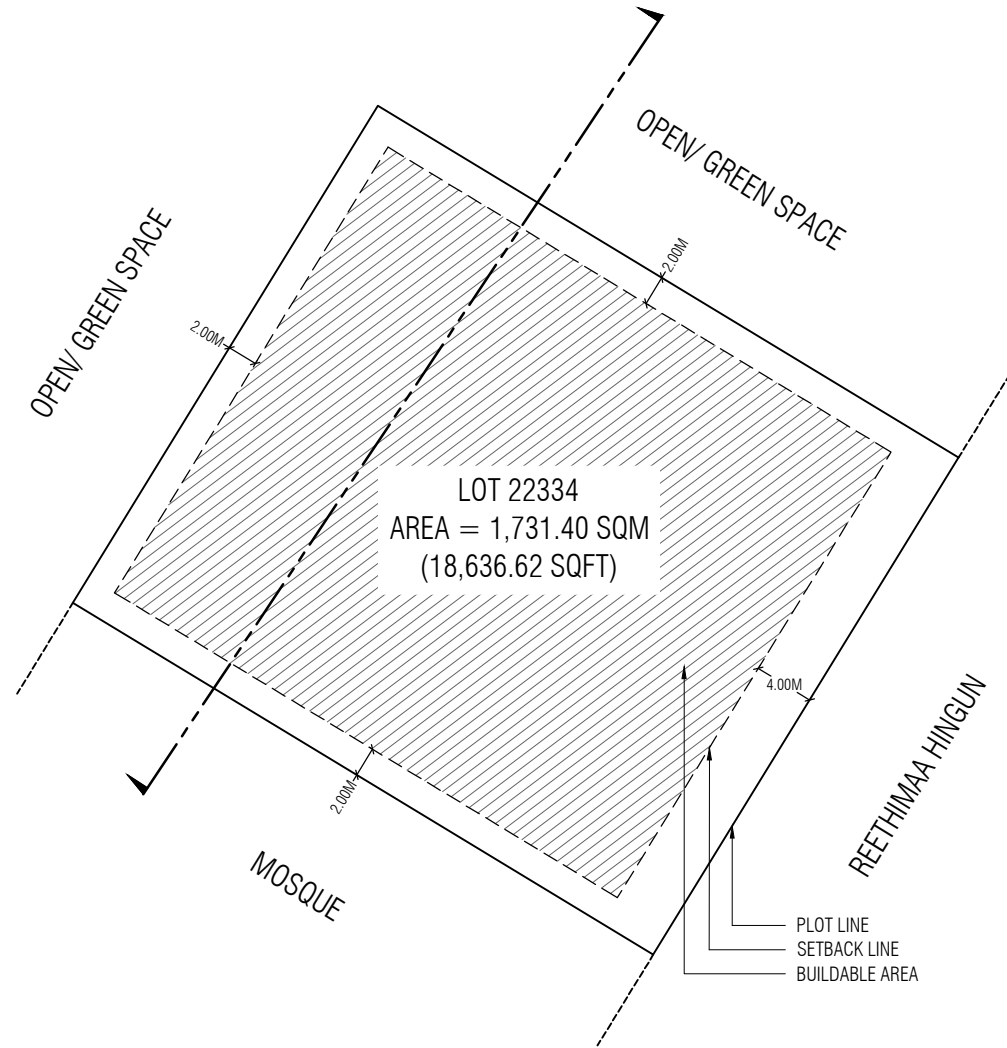
PLEASE NOTE THAT THIS IS NOT A SURVEYED MAP AND THE INFORMATION IN THIS DRAWING IS SUBJECT TO CHANGE

LOT 22334 (PARKING BUILDING)		
Drawing Name : Plot map	Drawing Stage: Proposed Map	Scale: N.T.S

PLANNERS	
Drawn by: Hiyala	Revised by:
Drawn date: 22nd Aug 2024	Revised date:
Checked by:	

SURVEYORS	
Surveyed by:	Revised by:
Surveyed date:	Revised Date:
Checked by:	Approved by:





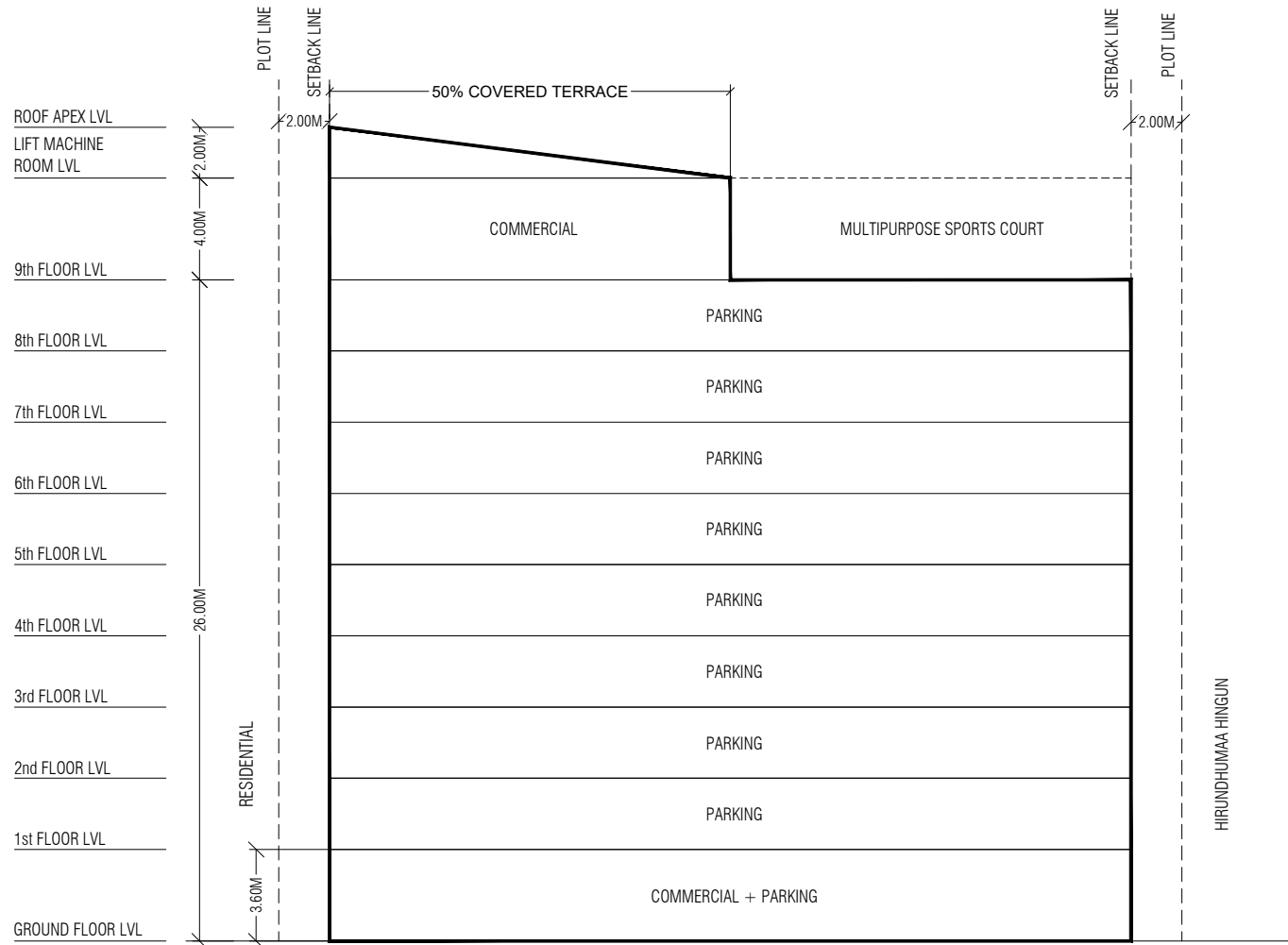
Lot Number	Description	Land Use	Plot Area	Foot Print	Gross Floor Area (G.F.A)	Plot Ratio (F.S.I)	Site Coverage	Floors / Max Height	Minimum Number of Cars	Minimum Number of Motobike
22334	Parking Building	Parking	1,731.40 SQM	1,298.55 SQM	12,336.23 SQM	7.1	75%	9 Floors / 32m	241	211
			18,636.61 SQFT	13,977.46 SQFT	132,785.95 SQFT					

LOT 22334 (PARKING BUILDING)		
Drawing Name : Setback plan	Drawing Stage: Proposed Map	Scale: N.T.S

PLANNERS	
Drawn by: Hiyala	Revised by: Shadheen
Drawn date: 22nd Aug 2024	Revised date: 9th Sep 2024
Checked by:	

SURVEYORS	
Surveyed by:	Revised by:
Surveyed date:	Revised Date:
Checked by:	Approved by:





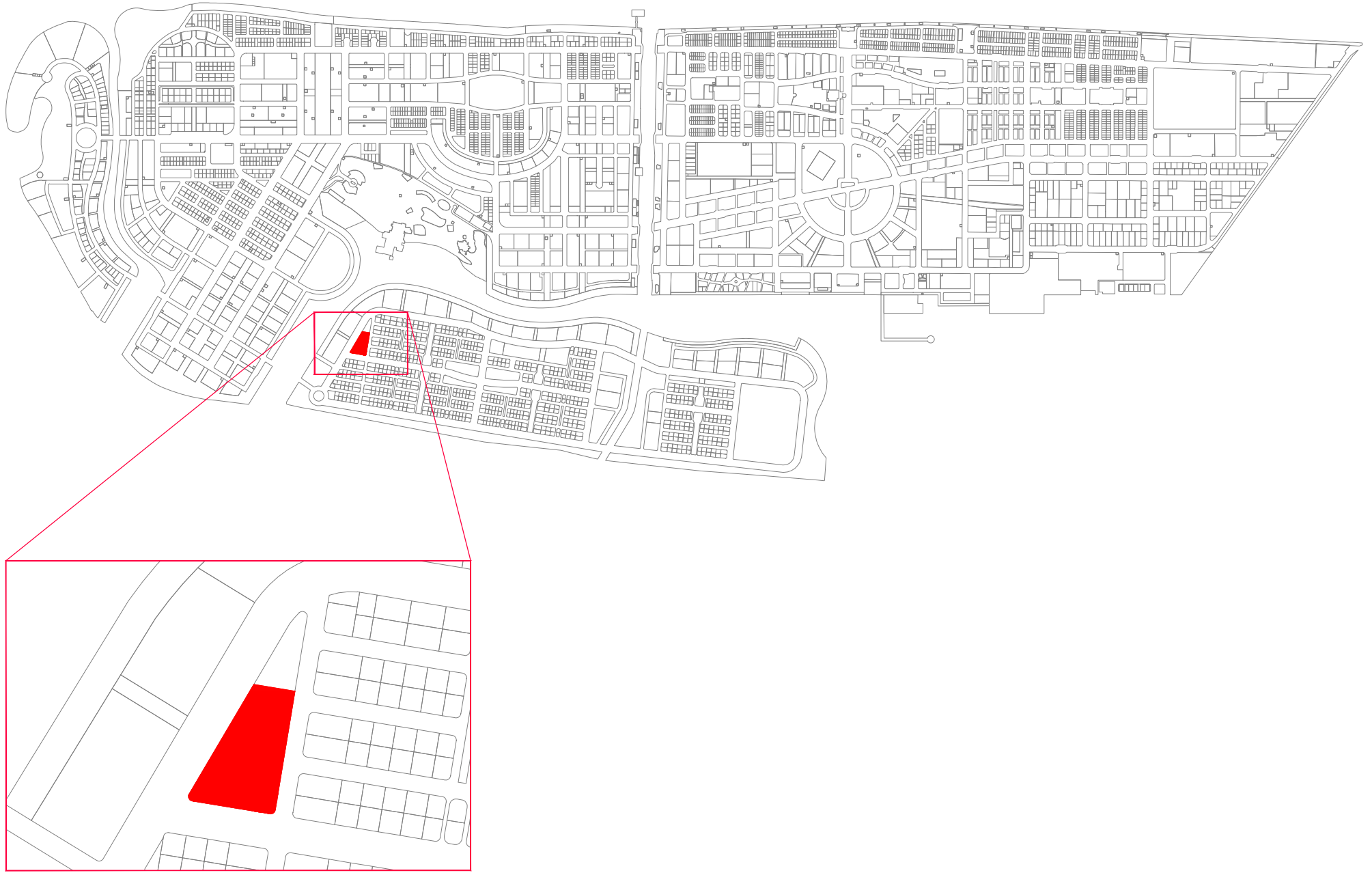
PLEASE NOTE THAT MUTLIPURPOSE SPORTS COURT MUST NOT ENTAIL FUTSAL/ FOOTBALL COURTS

LOT 22334 (PARKING BUILDING)		
Drawing Name : Conceptual section	Drawing Stage: Proposed Map	Scale: N.T.S

PLANNERS	
Drawn by: Hiyala	Revised by: Shadheen
Drawn date: 22nd Aug 2024	Revised date: 8th Sep 2024
Checked by:	

SURVEYORS	
Surveyed by:	Revised by:
Surveyed date:	Revised Date:
Checked by:	Approved by:





**LOT 22335
(PARKING BUILDING)**

Drawing Name : Location map

Drawing Stage: Proposed Map

Scale: N.T.S

PLANNERS

Drawn by: Hiyala

Revised by:

Drawn date: 22nd Aug 2024

Revised date:

Checked by:

SURVEYORS

Surveyed by:

Revised by:

Surveyed date:

Revised Date:


Checked by:

Approved by:






LEGEND:

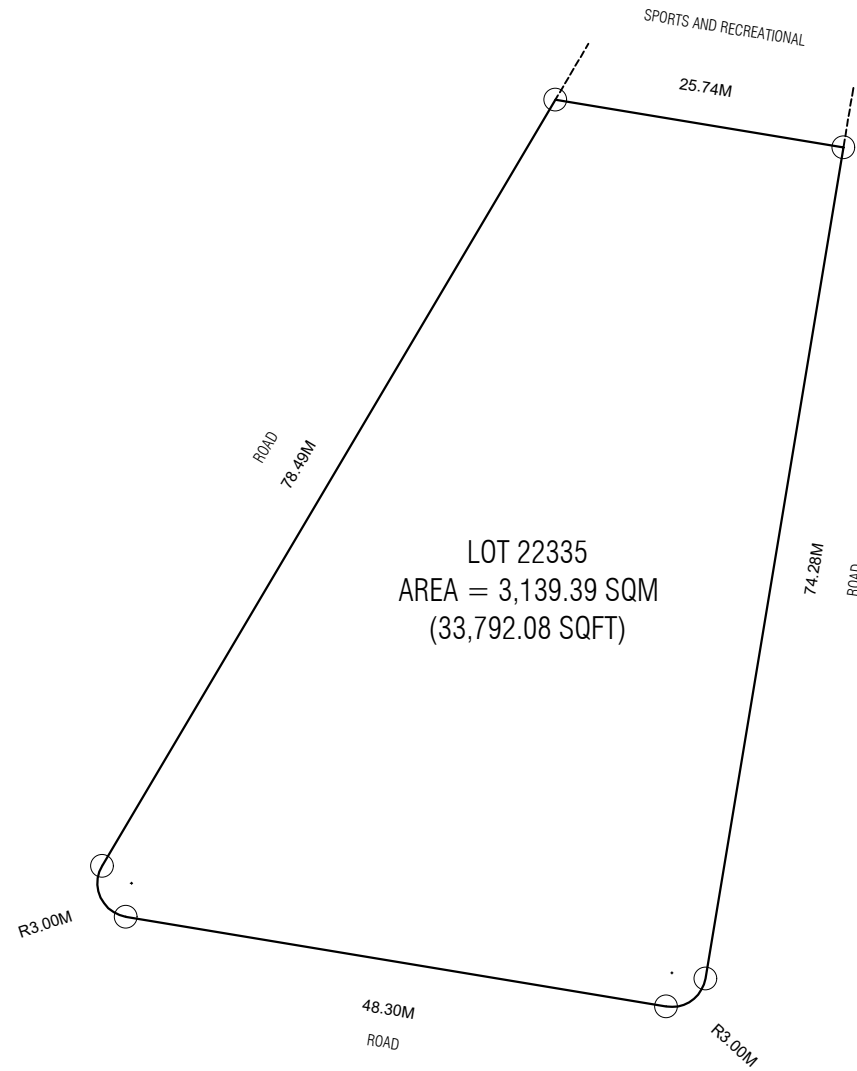
-  COMPLETED
-  ONGOING
-  ALLOCATED
-  PROPOSED

LOT 22335 (PARKING BUILDING)		
Drawing Name : Site context plan	Drawing Stage: Proposed Map	Scale: N.T.S

PLANNERS	
Drawn by: Hiyala	Revised by:
Drawn date: 22nd Aug 2024	Revised date: 
Checked by:	

SURVEYORS	
Surveyed by:	Revised by:
Surveyed date:	Revised Date:
Checked by:	
Approved by:	





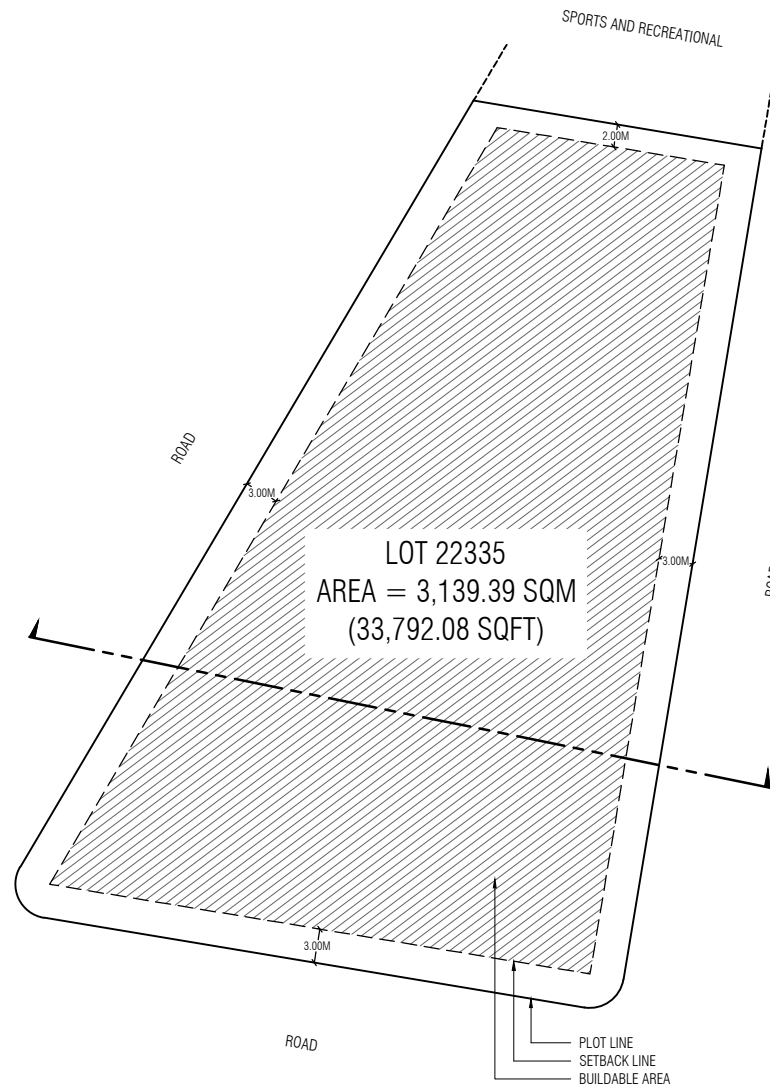
PLEASE NOTE THAT THIS IS NOT A SURVEYED MAP AND THE INFORMATION IN THIS DRAWING IS SUBJECT TO CHANGE

LOT 22335 (PARKING BUILDING)		
Drawing Name : Plot map	Drawing Stage: Proposed Map	Scale: N.T.S

PLANNERS	
Drawn by: Hiyala	Revised by:
Drawn date: 22nd Aug 2024	Revised date: 19th Aug 2024
Checked by:	

SURVEYORS	
Surveyed by:	Revised by:
Surveyed date:	Revised Date:
Checked by:	Approved by:





LOT 22335
 AREA = 3,139.39 SQM
 (33,792.08 SQFT)

Lot Number	Description	Land Use	Plot Area	Foot Print	Gross Floor Area (G.F.A)	Plot Ratio (F.S.I)	Site Coverage	Floors / Max Height	Minimum Number of Cars	Minimum Number of Motobike
22335	Parking Building	Parking	3,139.39 SQM	2,354.54 SQM	20,013.59 SQM	6.4	75%	8 Floors / 29.2m	387	339
			33,792.08 SQFT	25,344.03 SQFT	215,424.28 SQFT					

LOT 22335
(PARKING BUILDING)

Drawing Name : Setback plan Drawing Stage: Proposed Map Scale: N.T.S

PLANNERS

Drawn by: Hiyala Revised by: Shadheen

Drawn date: 22nd Aug 2024 Revised date: 9th Sep 2024

Checked by: *[Signature]*

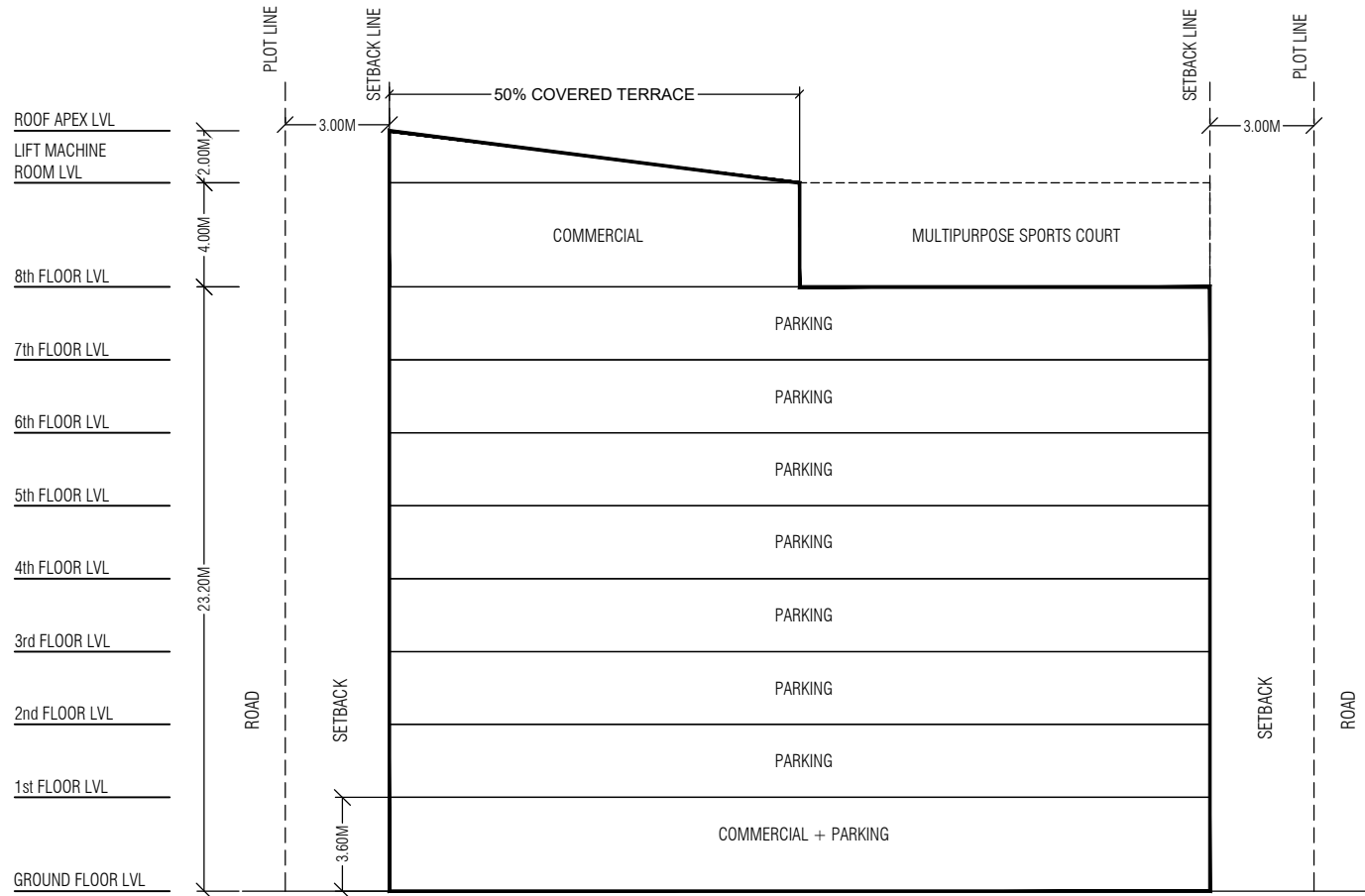
SURVEYORS

Surveyed by: Revised by:

Surveyed date: Revised Date:

Checked by: Approved by:





PLEASE NOTE THAT MUTLIPURPOSE SPORTS COURT MUST NOT ENTAIL FUTSAL/ FOOTBALL COURTS

LOT 22335 (PARKING BUILDING)		
Drawing Name : Conceptual section	Drawing Stage: Proposed Map	Scale: N.T.S

PLANNERS	
Drawn by: Hiyala	Revised by: Shadheen
Drawn date: 22nd Aug 2024	Revised date: 9th Sep 2024
Checked by:	

SURVEYORS	
Surveyed by:	Revised by:
Surveyed date:	Revised Date:
Checked by:	Approved by:

